



Baton Rouge Loop Tier 1 Final EIS

- S2** Corridor Section Designation
- Project Boundary
 - Corridor Sections
 - Bare Land
 - Cultivated
 - Deciduous Forest
 - Developed Open Space
 - Estuarine Aquatic Bed
 - Estuarine Emergent Wetland
 - Estuarine Scrub/Shrub Wetland
 - Evergreen Forest
 - Grassland
 - High Intensity Developed
 - Low Intensity Developed
 - Medium Intensity Developed
 - Mixed Forest
 - Palustrine Aquatic Bed
 - Palustrine Emergent Wetland
 - Palustrine Forested Wetland
 - Palustrine Scrub/Shrub Wetland
 - Pasture/Hay
 - Scrub/Shrub
 - Unconsolidated Shore
 - Water
- N 0 2 4 Miles
1 Inch = 4 Miles

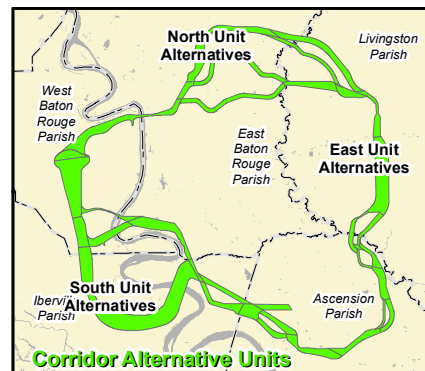
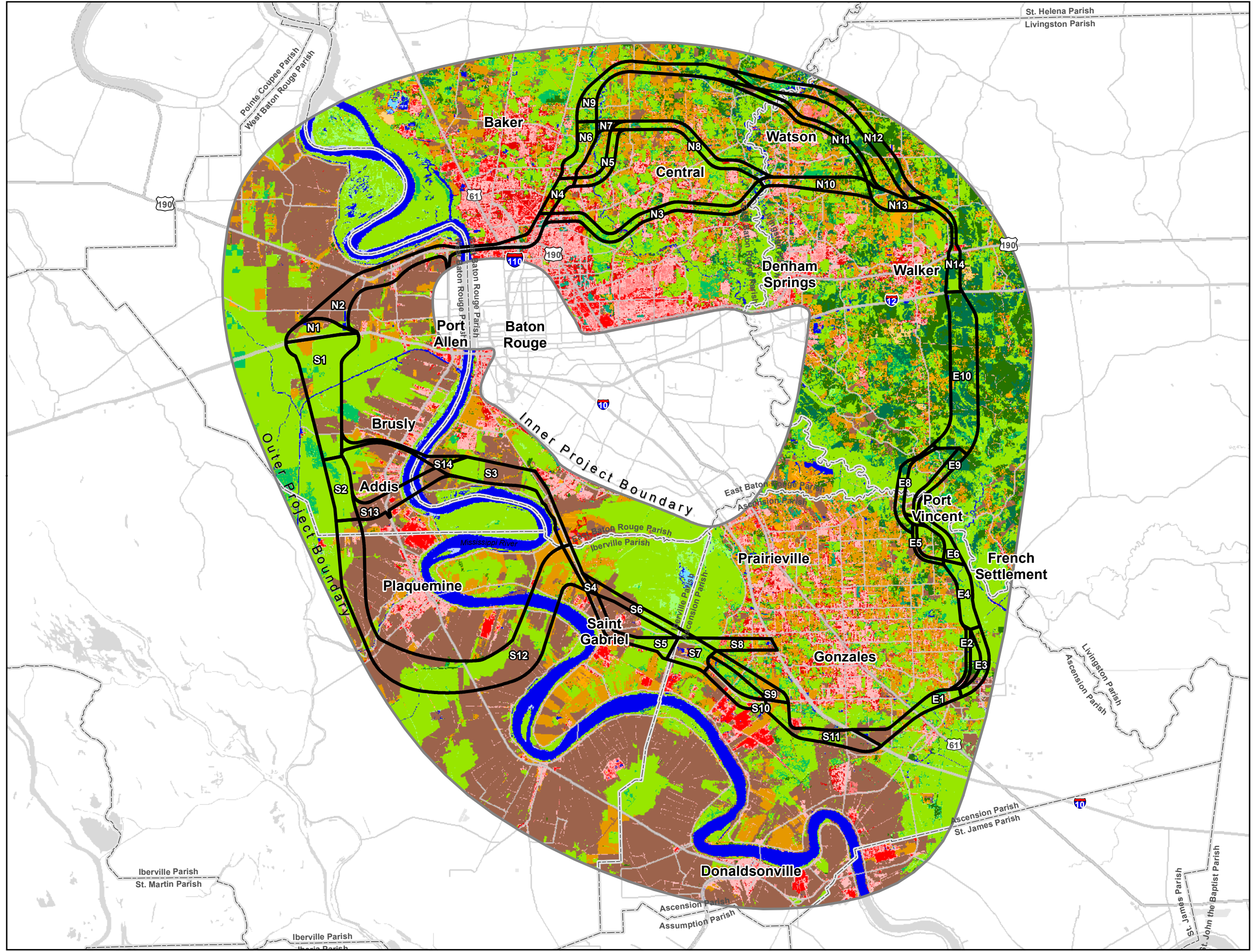


Exhibit 3-1

Land Cover In Project Area





Baton Rouge Loop Tier 1 Final EIS

- N2** Corridor Section Designation
- Alternative NA
- Alternative NE
- Shared Section
- Section Not Included in Alternatives
- Bare Land
- Cultivated
- Deciduous Forest
- Developed Open Space
- Estuarine Aquatic Bed
- Estuarine Scrub/Shrub Wetland
- Estuarine Emergent Wetland
- Evergreen Forest
- Grassland
- High Intensity Developed
- Low Intensity Developed
- Medium Intensity Developed
- Mixed Forest
- Palustrine Aquatic Bed
- Palustrine Emergent Wetland
- Palustrine Forested Wetland
- Palustrine Scrub/Shrub Wetland
- Pasture/Hay
- Scrub/Shrub
- Unconsolidated Shore
- Water

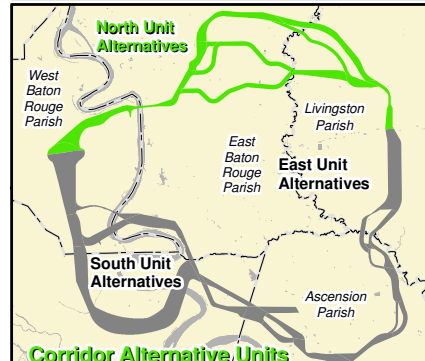
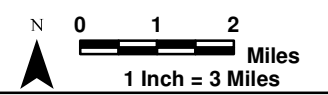
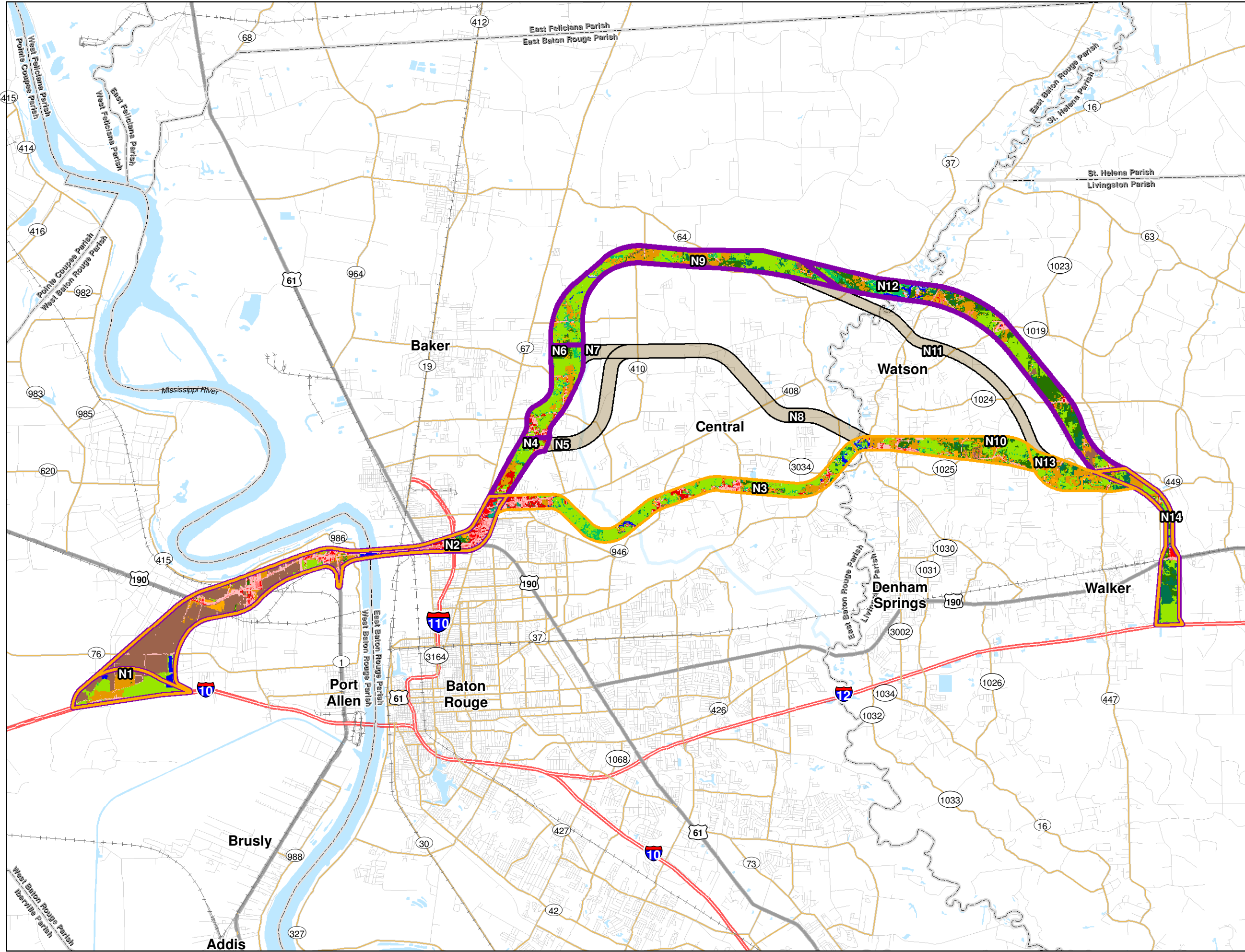
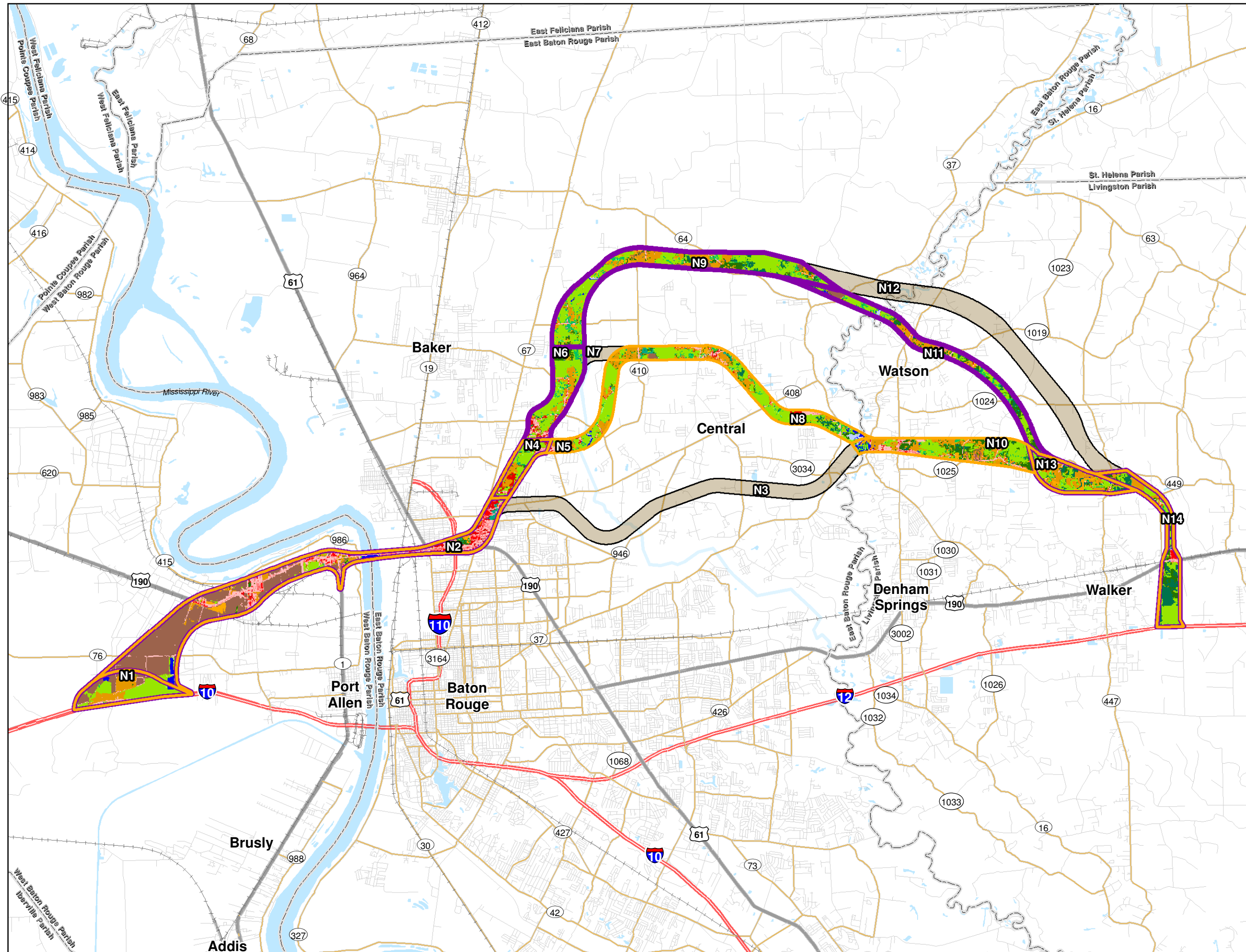


Exhibit 3-2
North Unit
Corridor Alternatives
NA and NE
Land Cover





Baton Rouge Loop Tier 1 Final EIS

- Corridor Section Designation
- Alternative NB
- Alternative ND
- Shared Section
- Section Not Included in Alternatives
- Bare Land
- Cultivated
- Deciduous Forest
- Developed Open Space
- Estuarine Aquatic Bed
- Estuarine Scrub/Shrub Wetland
- Estuarine Emergent Wetland
- Evergreen Forest
- Grassland
- High Intensity Developed
- Low Intensity Developed
- Medium Intensity Developed
- Mixed Forest
- Palustrine Aquatic Bed
- Palustrine Emergent Wetland
- Palustrine Forested Wetland
- Palustrine Scrub/Shrub Wetland
- Pasture/Hay
- Scrub/Shrub
- Unconsolidated Shore
- Water

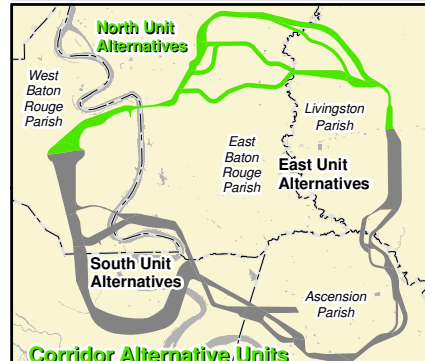
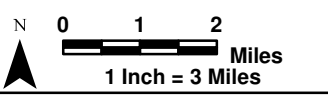


Exhibit 3-3
North Unit
Corridor Alternatives
NB and ND
Land Cover



Baton Rouge Loop Tier 1 Final EIS

- N2** Corridor Section Designation
- Alternative NC
- Shared Section
- Section Not Included in Alternatives
- Bare Land
- Cultivated
- Deciduous Forest
- Developed Open Space
- Estuarine Aquatic Bed
- Estuarine Scrub/Shrub Wetland
- Estuarine Emergent Wetland
- Evergreen Forest
- Grassland
- High Intensity Developed
- Low Intensity Developed
- Medium Intensity Developed
- Mixed Forest
- Palustrine Aquatic Bed
- Palustrine Emergent Wetland
- Palustrine Forested Wetland
- Palustrine Scrub/Shrub Wetland
- Pasture/Hay
- Scrub/Shrub
- Unconsolidated Shore
- Water

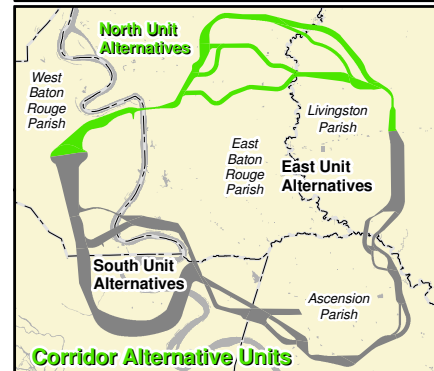
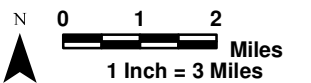
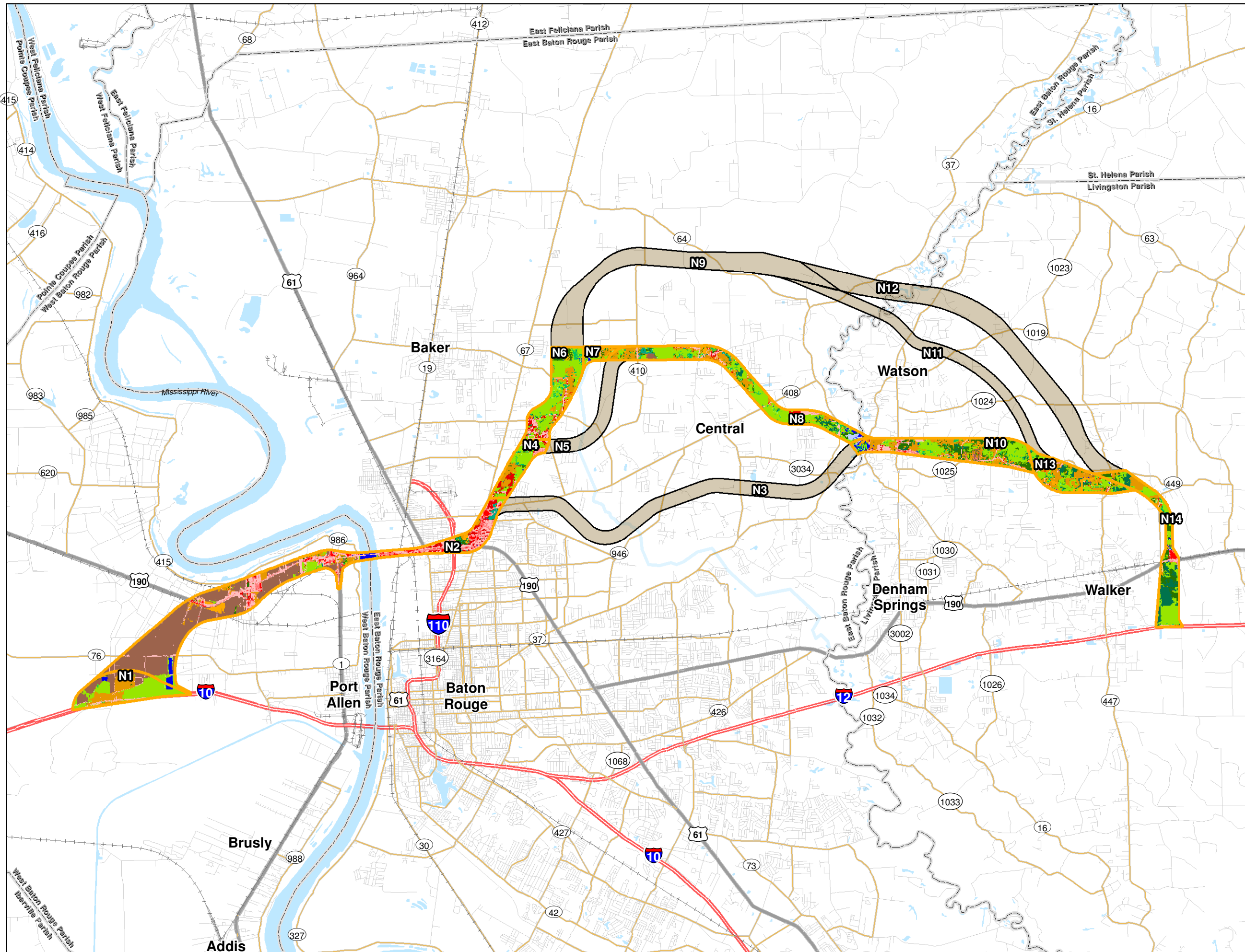


Exhibit 3-4
North Unit
Corridor Alternative
NC
Land Cover





Baton Rouge Loop Tier 1 Final EIS

- S2** Corridor Section Designation
- Alternative SA
- Alternative SL
- Shared Section
- Section Not Included in Alternatives
- Bare Land
- Cultivated
- Deciduous Forest
- Developed Open Space
- Estuarine Aquatic Bed
- Estuarine Scrub/Shrub Wetland
- Estuarine Emergent Wetland
- Evergreen Forest
- Grassland
- High Intensity Developed
- Low Intensity Developed
- Medium Intensity Developed
- Mixed Forest
- Palustrine Aquatic Bed
- Palustrine Emergent Wetland
- Palustrine Forested Wetland
- Palustrine Scrub/Shrub Wetland
- Pasture/Hay
- Scrub/Shrub
- Unconsolidated Shore
- Water

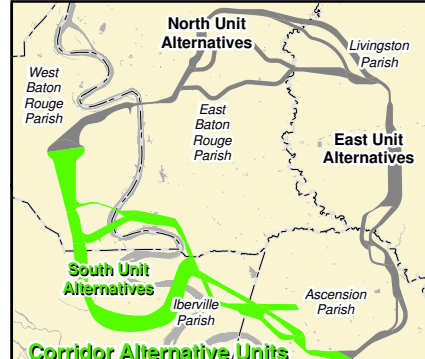
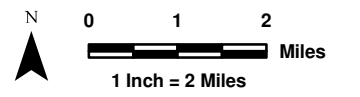
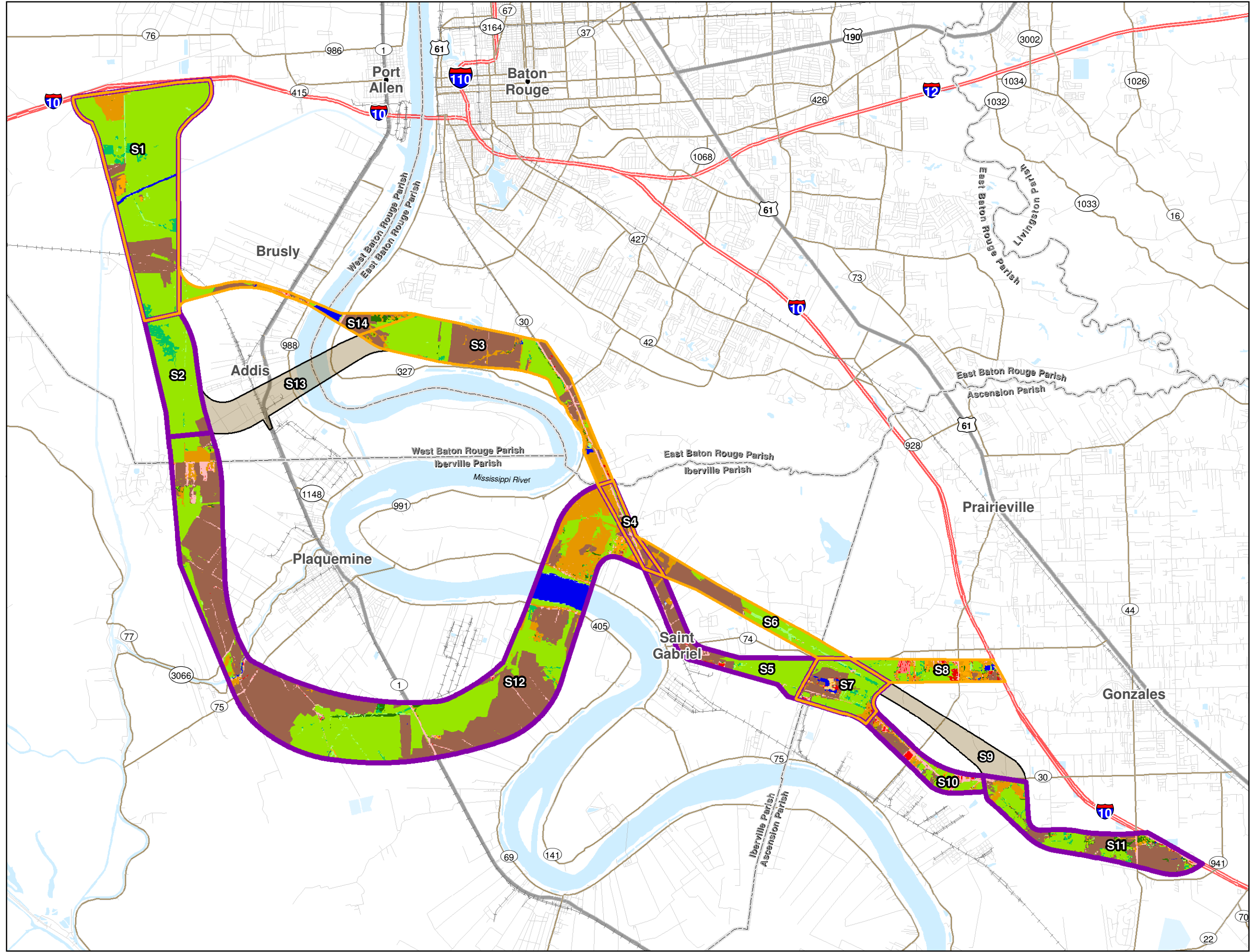


Exhibit 3-5
South Unit
Corridor Alternatives
SA and SL
Land Cover





Baton Rouge Loop Tier 1 Final EIS

- S2** Corridor Section Designation
- Alternative SB
 - Alternative SK
 - Shared Section
 - Section Not Included in Alternatives
- Land Cover Legend:
- Bare Land
 - Cultivated
 - Deciduous Forest
 - Developed Open Space
 - Estuarine Aquatic Bed
 - Estuarine Scrub/Shrub Wetland
 - Estuarine Emergent Wetland
 - Evergreen Forest
 - Grassland
 - High Intensity Developed
 - Low Intensity Developed
 - Medium Intensity Developed
 - Mixed Forest
 - Palustrine Aquatic Bed
 - Palustrine Emergent Wetland
 - Palustrine Forested Wetland
 - Palustrine Scrub/Shrub Wetland
 - Pasture/Hay
 - Scrub/Shrub
 - Unconsolidated Shore
 - Water

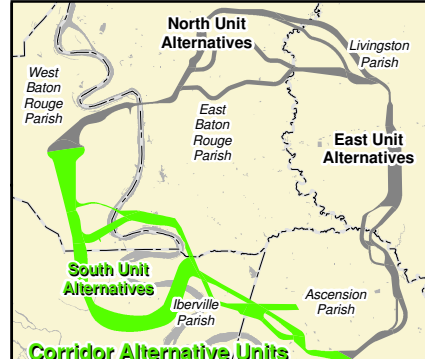
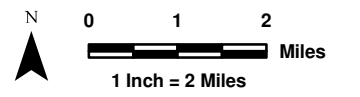
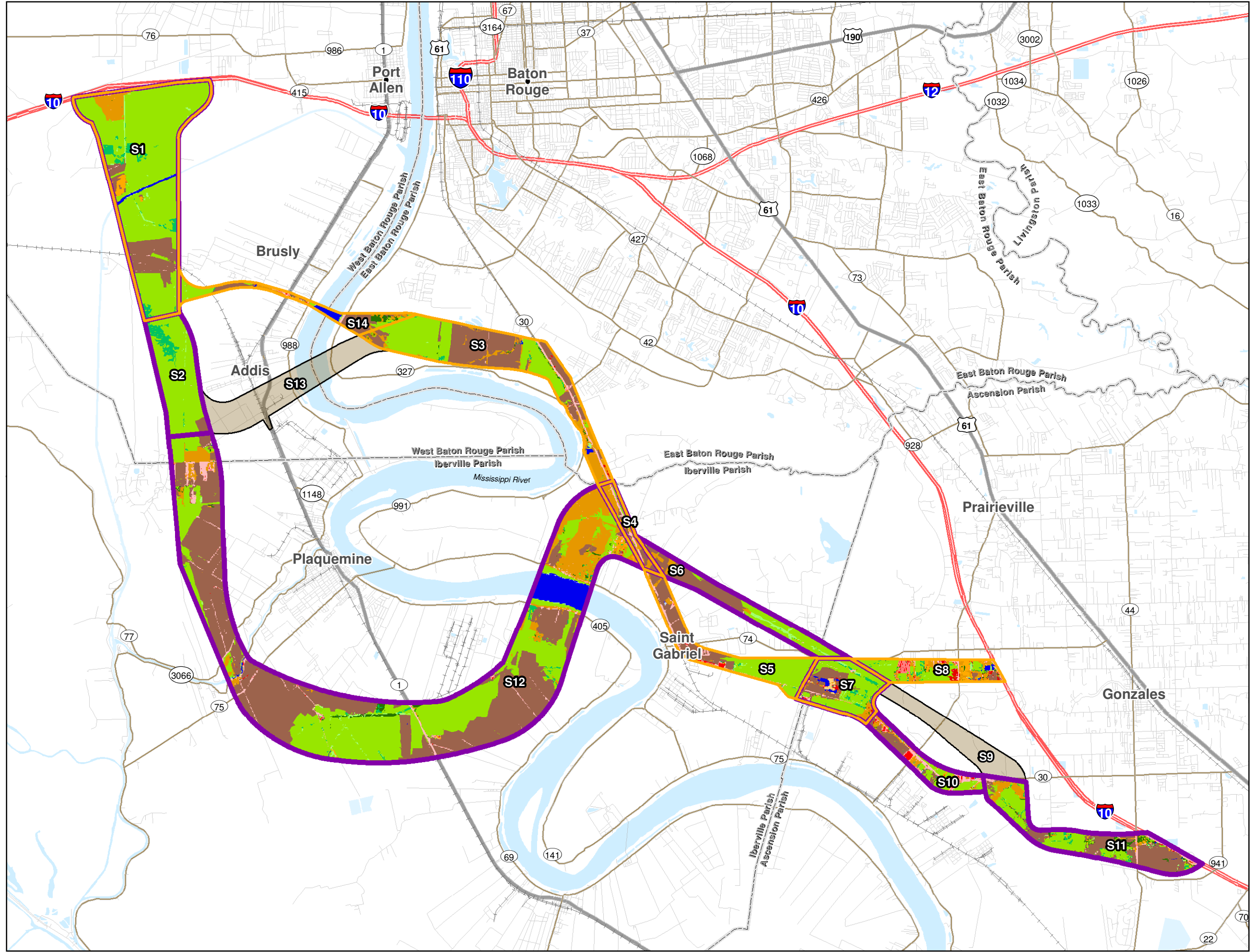


Exhibit 3-6
South Unit
Corridor Alternatives
SB and SK
Land Cover





Baton Rouge Loop Tier 1 Final EIS

- S2** Corridor Section Designation
- Alternative SC
- Alternative SJ
- Shared Section
- Section Not Included in Alternatives
- Bare Land
- Cultivated
- Deciduous Forest
- Developed Open Space
- Estuarine Aquatic Bed
- Estuarine Scrub/Shrub Wetland
- Estuarine Emergent Wetland
- Evergreen Forest
- Grassland
- High Intensity Developed
- Low Intensity Developed
- Medium Intensity Developed
- Mixed Forest
- Palustrine Aquatic Bed
- Palustrine Emergent Wetland
- Palustrine Forested Wetland
- Palustrine Scrub/Shrub Wetland
- Pasture/Hay
- Scrub/Shrub
- Unconsolidated Shore
- Water

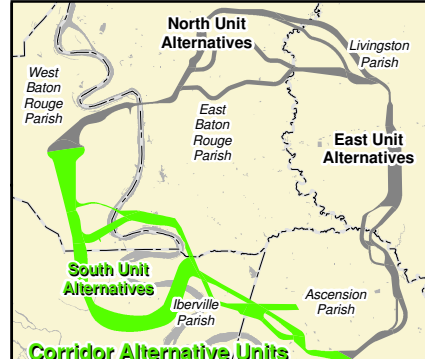
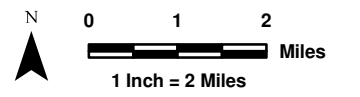
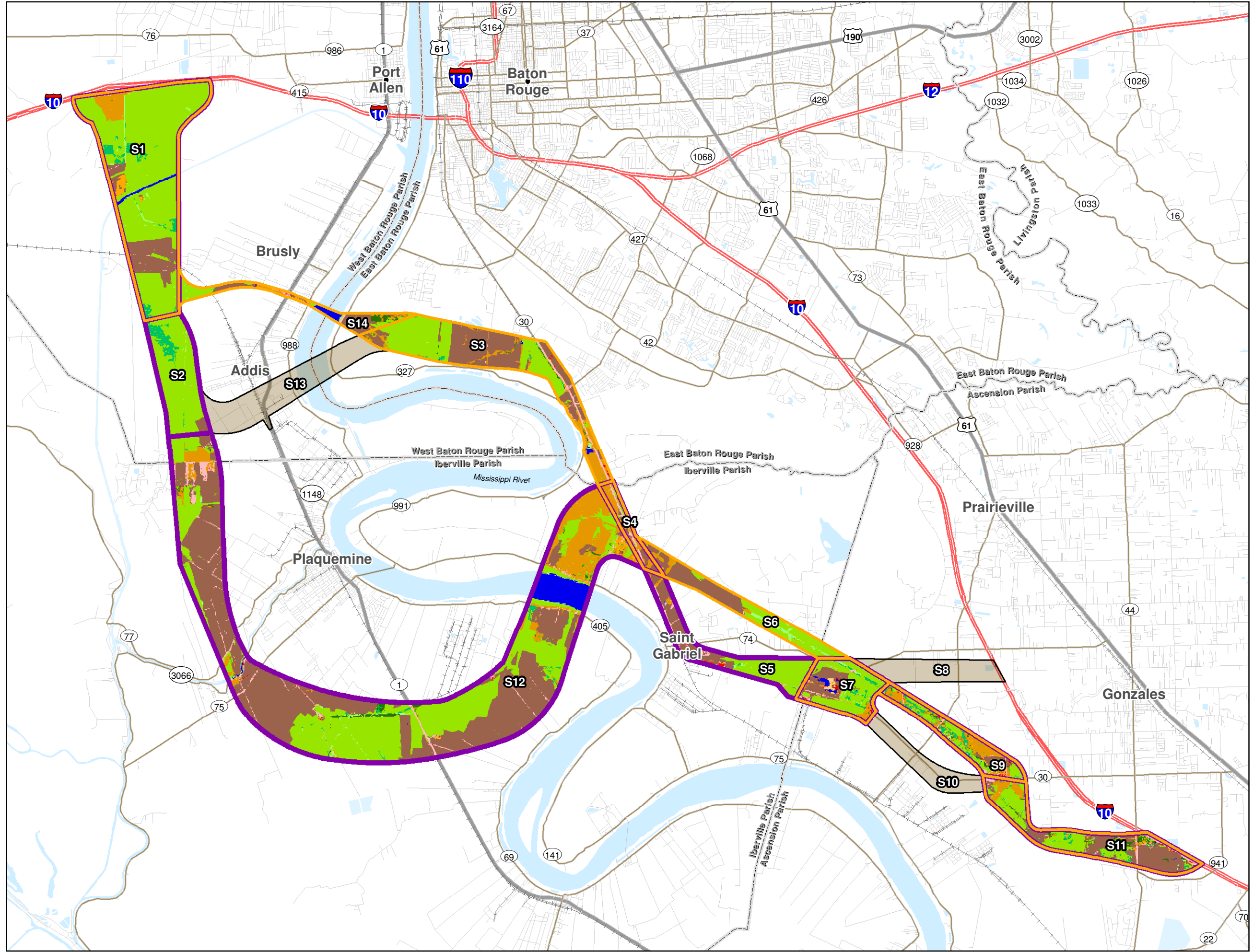


Exhibit 3-7
South Unit
Corridor Alternatives
SC and SJ
Land Cover





Baton Rouge Loop Tier 1 Final EIS

- S2** Corridor Section Designation
- Alternative SD
- Alternative SI
- Shared Section
- Section Not Included in Alternatives
- Bare Land
- Cultivated
- Deciduous Forest
- Developed Open Space
- Estuarine Aquatic Bed
- Estuarine Scrub/Shrub Wetland
- Estuarine Emergent Wetland
- Evergreen Forest
- Grassland
- High Intensity Developed
- Low Intensity Developed
- Medium Intensity Developed
- Mixed Forest
- Palustrine Aquatic Bed
- Palustrine Emergent Wetland
- Palustrine Forested Wetland
- Palustrine Scrub/Shrub Wetland
- Pasture/Hay
- Scrub/Shrub
- Unconsolidated Shore
- Water

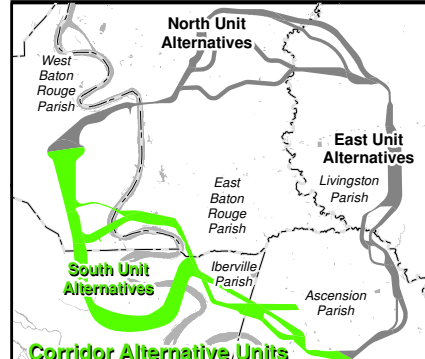
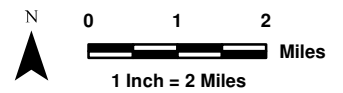
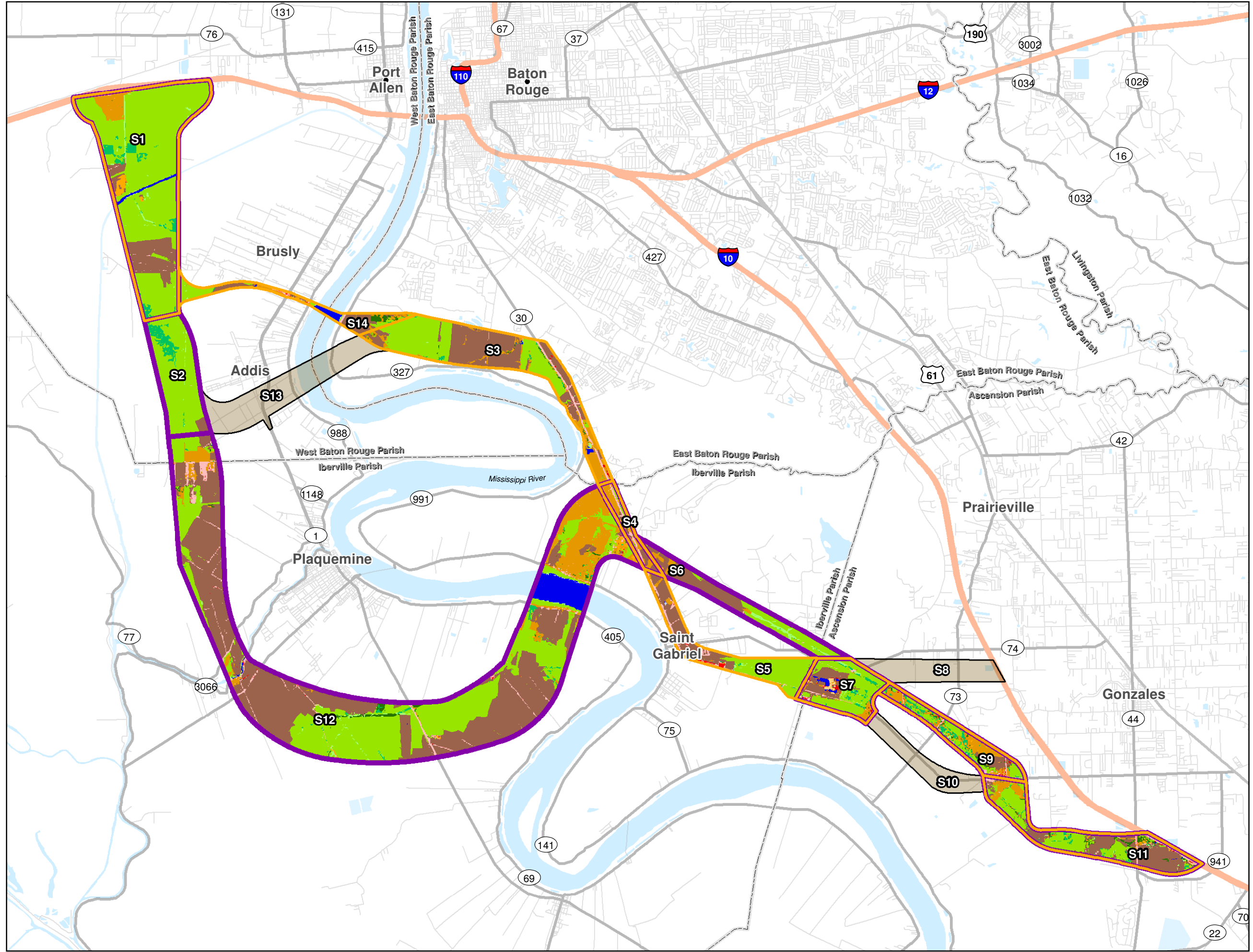


Exhibit 3-8
South Unit
Corridor Alternatives
SD and SI
Land Cover





Baton Rouge Loop Tier 1 Final EIS

S2 Corridor Section Designation

Alternative SE

Alternative SH

Shared Section

Section Not Included
in Alternatives

Bare Land

Cultivated

Deciduous Forest

Developed Open Space

Estuarine Aquatic Bed

Estuarine Scrub/Shrub Wetland

Estuarine Emergent Wetland

Evergreen Forest

Grassland

High Intensity Developed

Low Intensity Developed

Medium Intensity Developed

Mixed Forest

Palustrine Aquatic Bed

Palustrine Emergent Wetland

Palustrine Forested Wetland

Palustrine Scrub/Shrub Wetland

Pasture/Hay

Scrub/Shrub

Unconsolidated Shore

Water

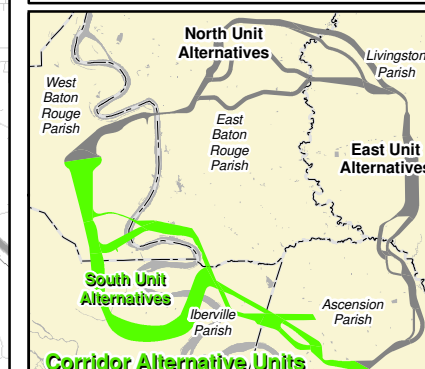
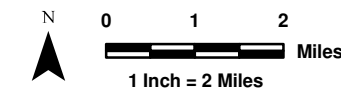
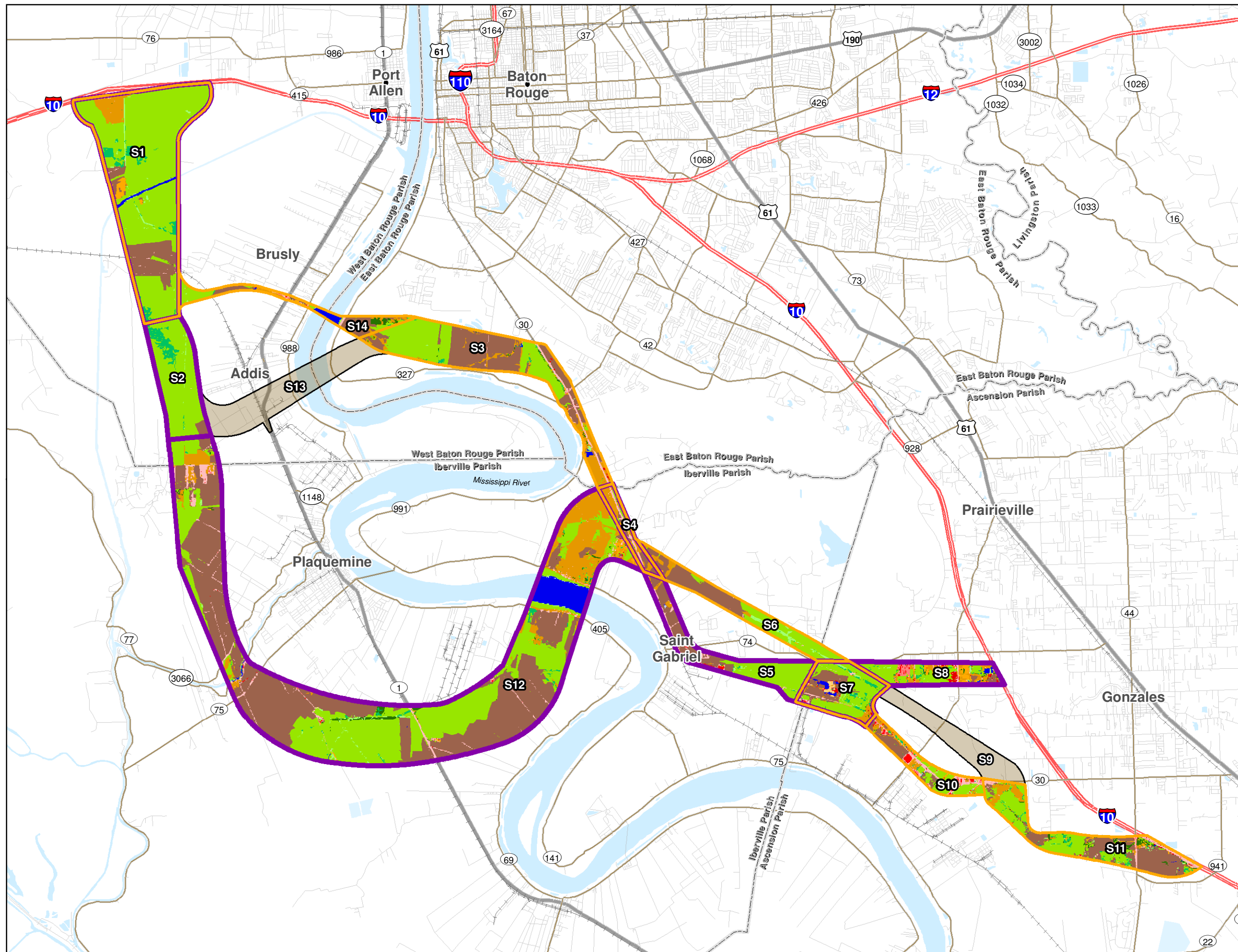


Exhibit 3-9
South Unit
Corridor Alternatives
SE and SH
Land Cover





Baton Rouge Loop Tier 1 Final EIS

S2 Corridor Section Designation

Alternative SF

Alternative SG

Shared Section

Section Not Included in Alternatives

Bare Land

Cultivated

Deciduous Forest

Developed Open Space

Estuarine Aquatic Bed

Estuarine Scrub/Shrub Wetland

Estuarine Emergent Wetland

Evergreen Forest

Grassland

High Intensity Developed

Low Intensity Developed

Medium Intensity Developed

Mixed Forest

Palustrine Aquatic Bed

Palustrine Emergent Wetland

Palustrine Forested Wetland

Palustrine Scrub/Shrub Wetland

Pasture/Hay

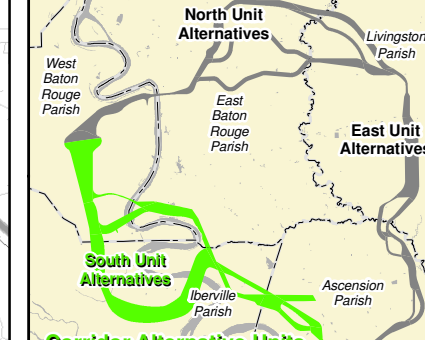
Scrub/Shrub

Unconsolidated Shore

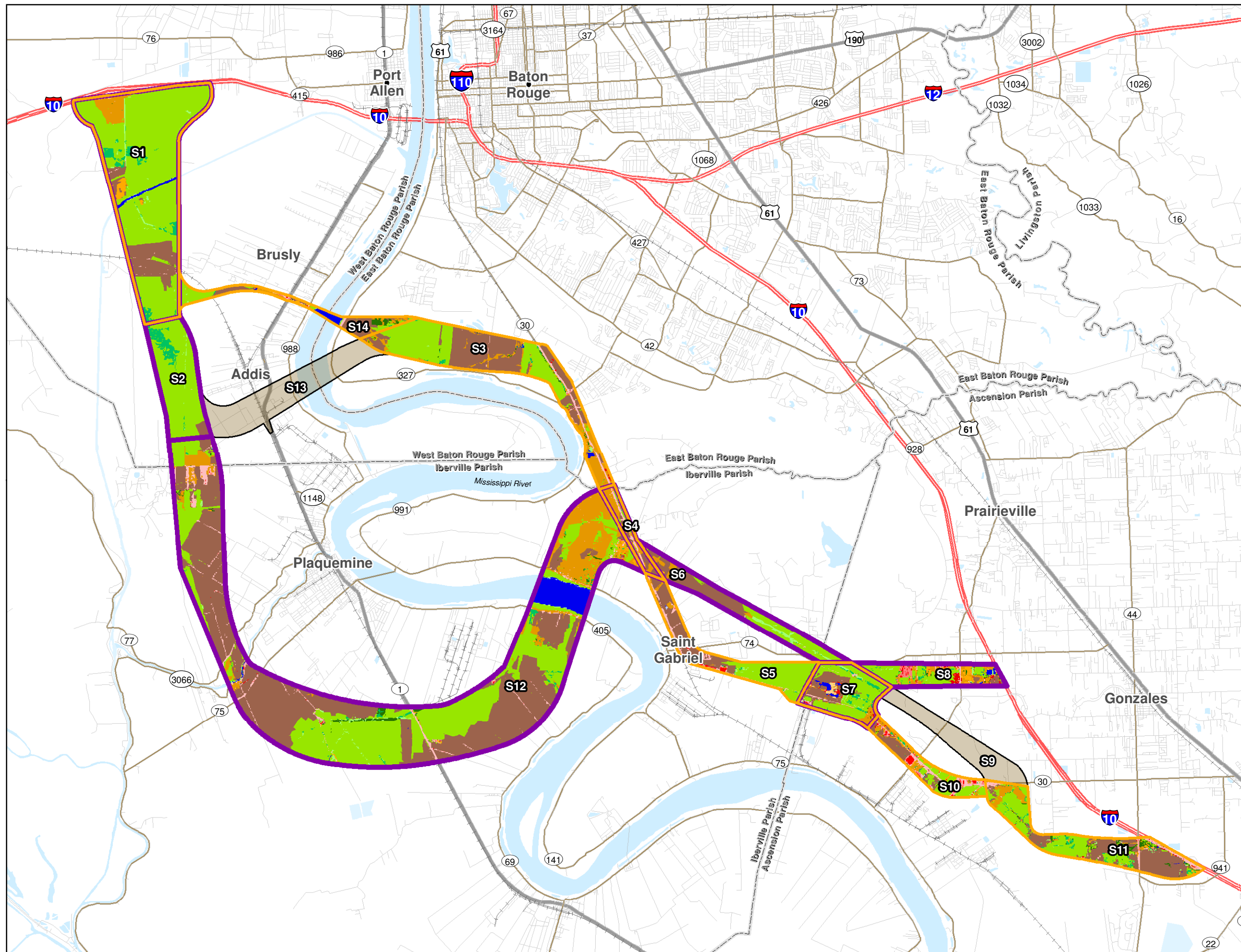
Water

0 1 2 Miles

1 Inch = 2 Miles



**Exhibit 3-10
South Unit
Corridor Alternatives
SF and SG
Land Cover**





Baton Rouge Loop Tier 1 Final EIS

- S2** Corridor Section Designation
- Alternative SM
 - Alternative SQ
 - Shared Section
 - Section Not Included in Alternatives
- Legend:
- Bare Land
 - Cultivated
 - Deciduous Forest
 - Developed Open Space
 - Estuarine Aquatic Bed
 - Estuarine Scrub/Shrub Wetland
 - Estuarine Emergent Wetland
 - Evergreen Forest
 - Grassland
 - High Intensity Developed
 - Low Intensity Developed
 - Medium Intensity Developed
 - Mixed Forest
 - Palustrine Aquatic Bed
 - Palustrine Emergent Wetland
 - Palustrine Forested Wetland
 - Palustrine Scrub/Shrub Wetland
 - Pasture/Hay
 - Scrub/Shrub
 - Unconsolidated Shore
 - Water

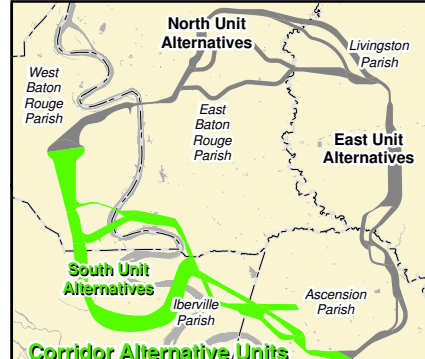
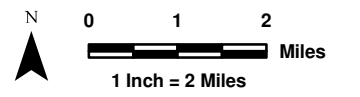
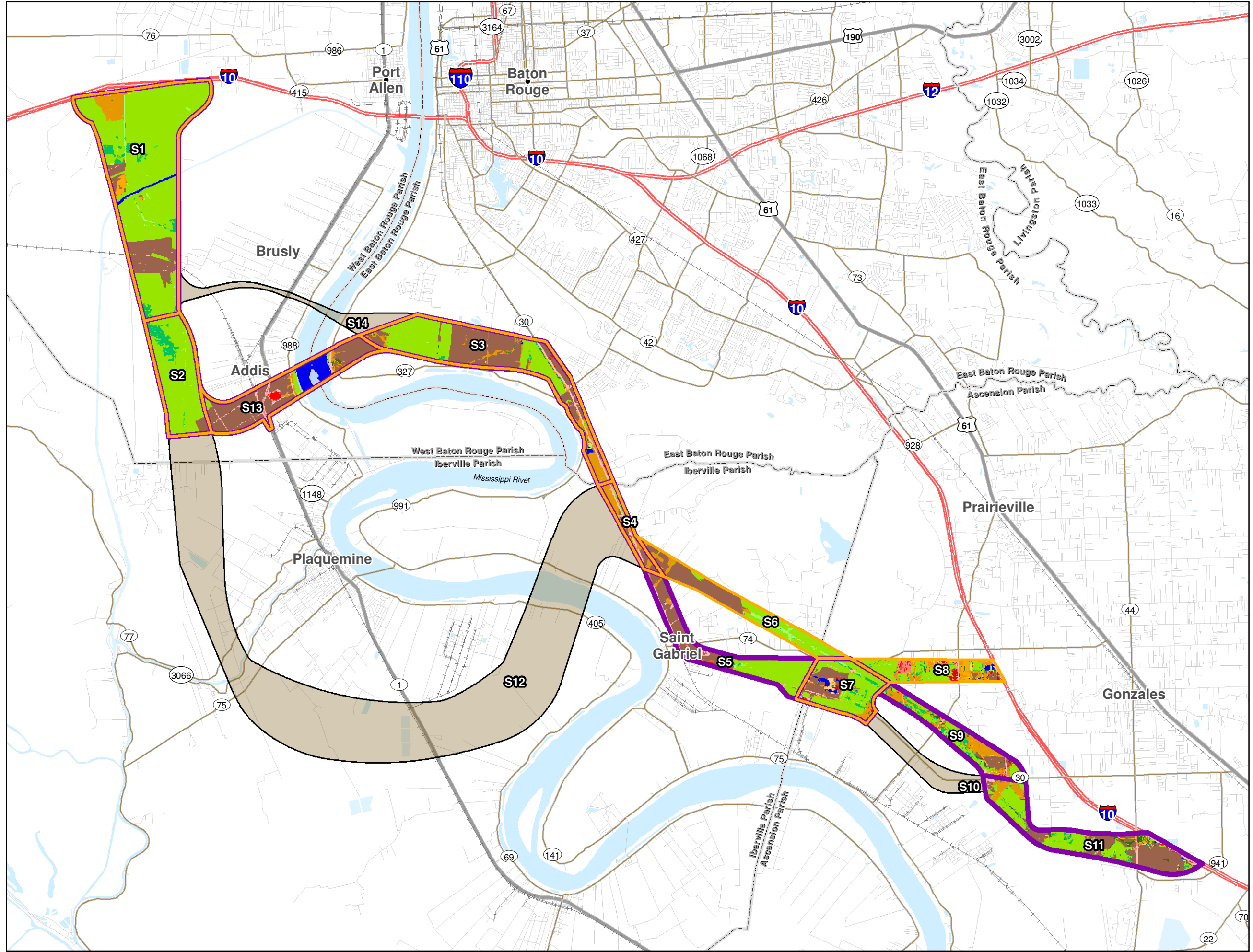


Exhibit 3-11
South Unit
Corridor Alternatives
SM and SQ
Land Cover





Baton Rouge Loop Tier 1 Final EIS

S2 Corridor Section Designation

Alternative SN

Alternative SP

Shared Section

Section Not Included in Alternatives

Bare Land

Cultivated

Deciduous Forest

Developed Open Space

Estuarine Aquatic Bed

Estuarine Scrub/Shrub Wetland

Estuarine Emergent Wetland

Evergreen Forest

Grassland

High Intensity Developed

Low Intensity Developed

Medium Intensity Developed

Mixed Forest

Palustrine Aquatic Bed

Palustrine Emergent Wetland

Palustrine Forested Wetland

Palustrine Scrub/Shrub Wetland

Pasture/Hay

Scrub/Shrub

Unconsolidated Shore

Water

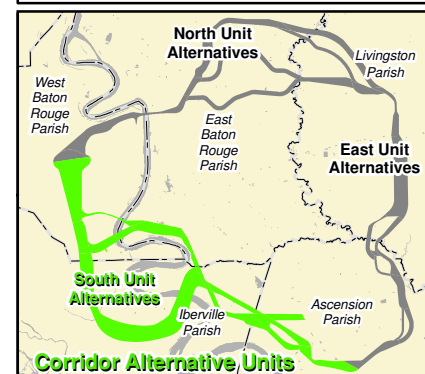
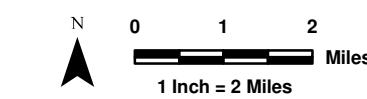
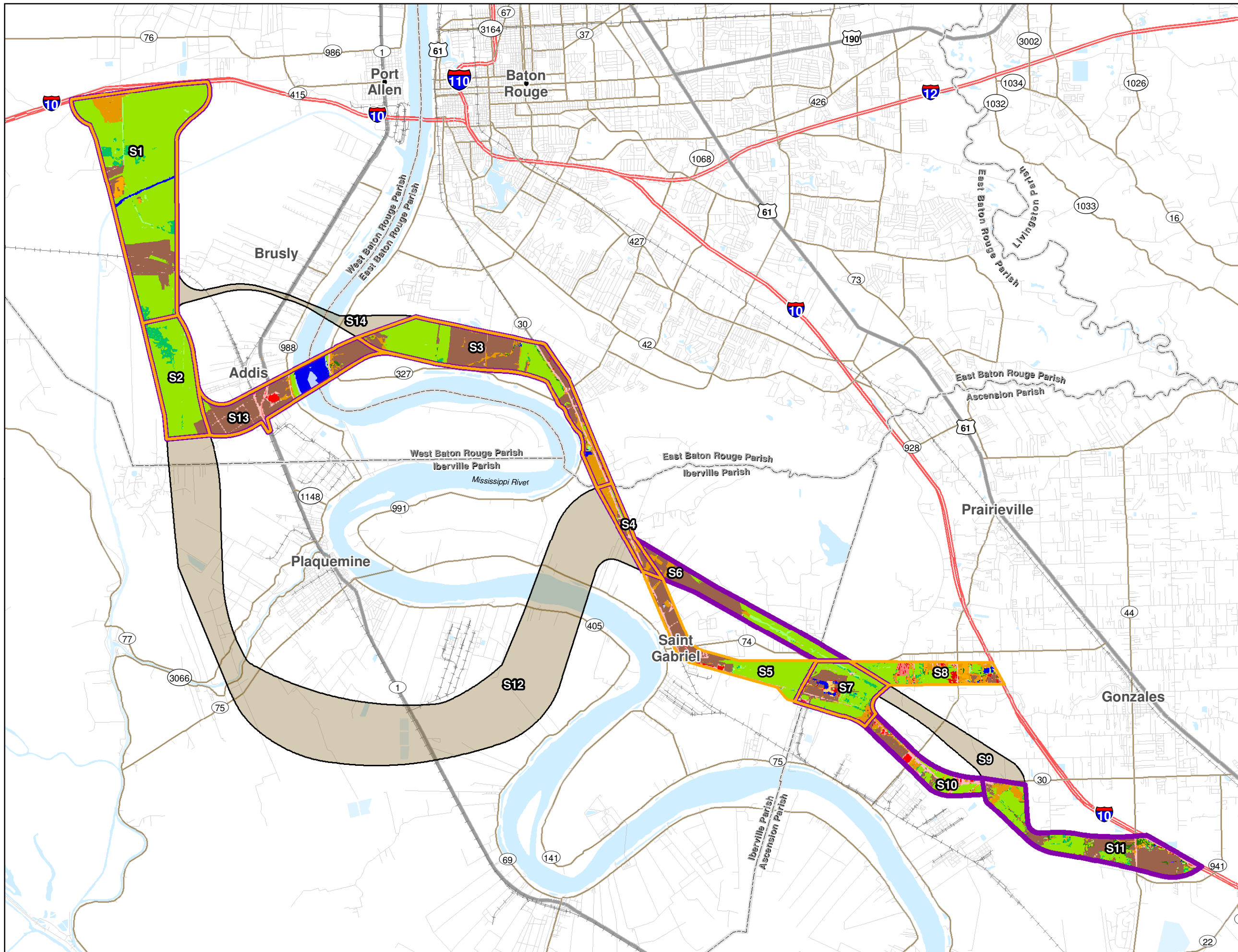


Exhibit 3-12
South Unit
Corridor Alternatives
SN and SP
Land Cover





Baton Rouge Loop Tier 1 Final EIS

S2 Corridor Section Designation

Alternative SO

Alternative SR

Shared Section

Section Not Included in Alternatives

Bare Land

Cultivated

Deciduous Forest

Developed Open Space

Estuarine Aquatic Bed

Estuarine Scrub/Shrub Wetland

Estuarine Emergent Wetland

Evergreen Forest

Grassland

High Intensity Developed

Low Intensity Developed

Medium Intensity Developed

Mixed Forest

Palustrine Aquatic Bed

Palustrine Emergent Wetland

Palustrine Forested Wetland

Palustrine Scrub/Shrub Wetland

Pasture/Hay

Scrub/Shrub

Unconsolidated Shore

Water

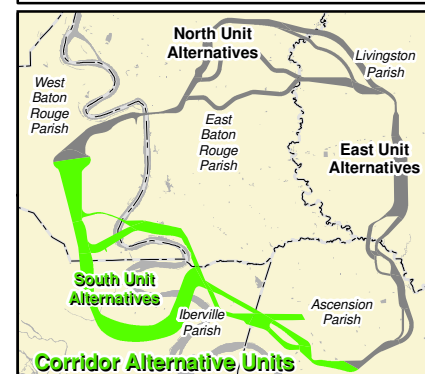
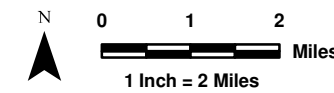
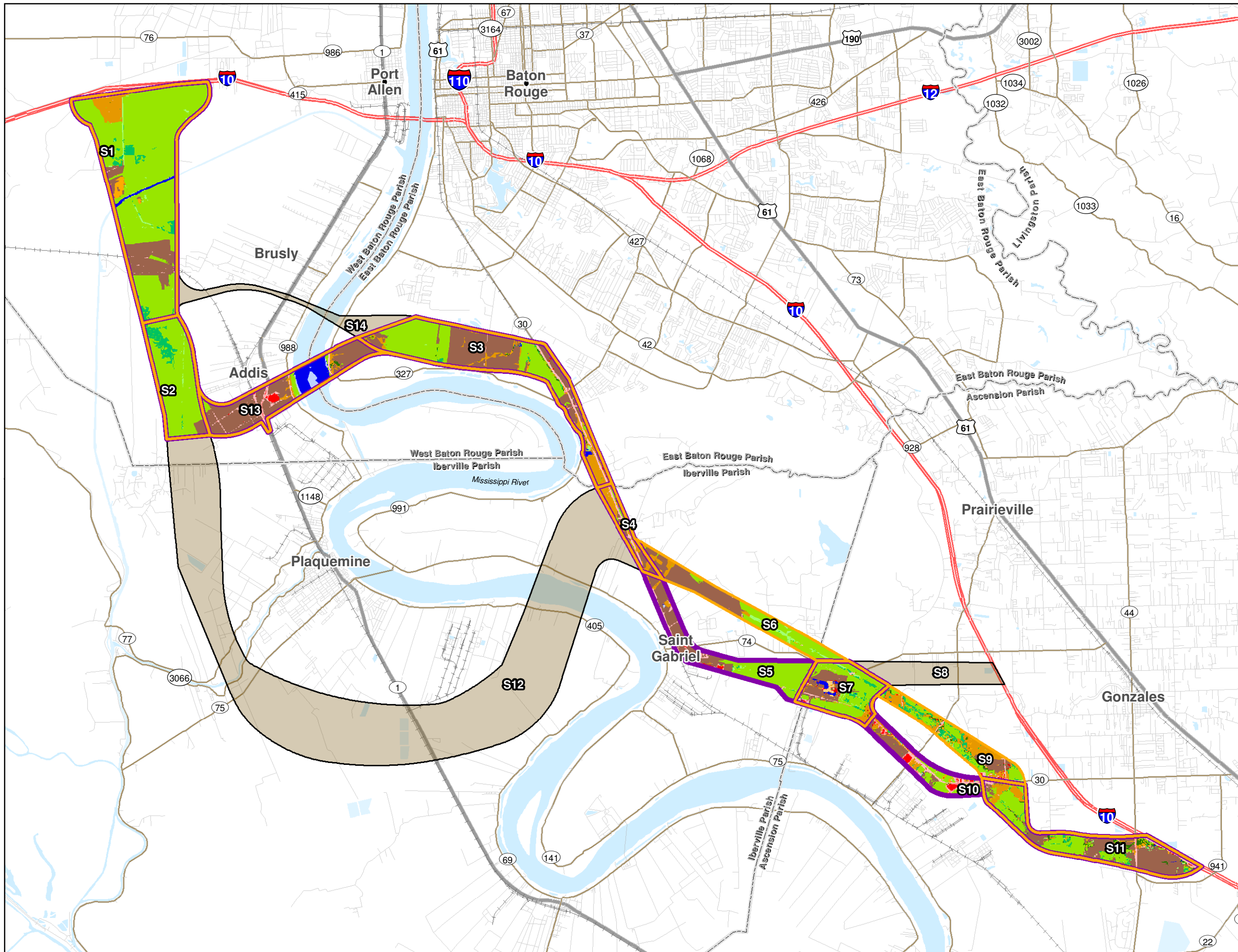
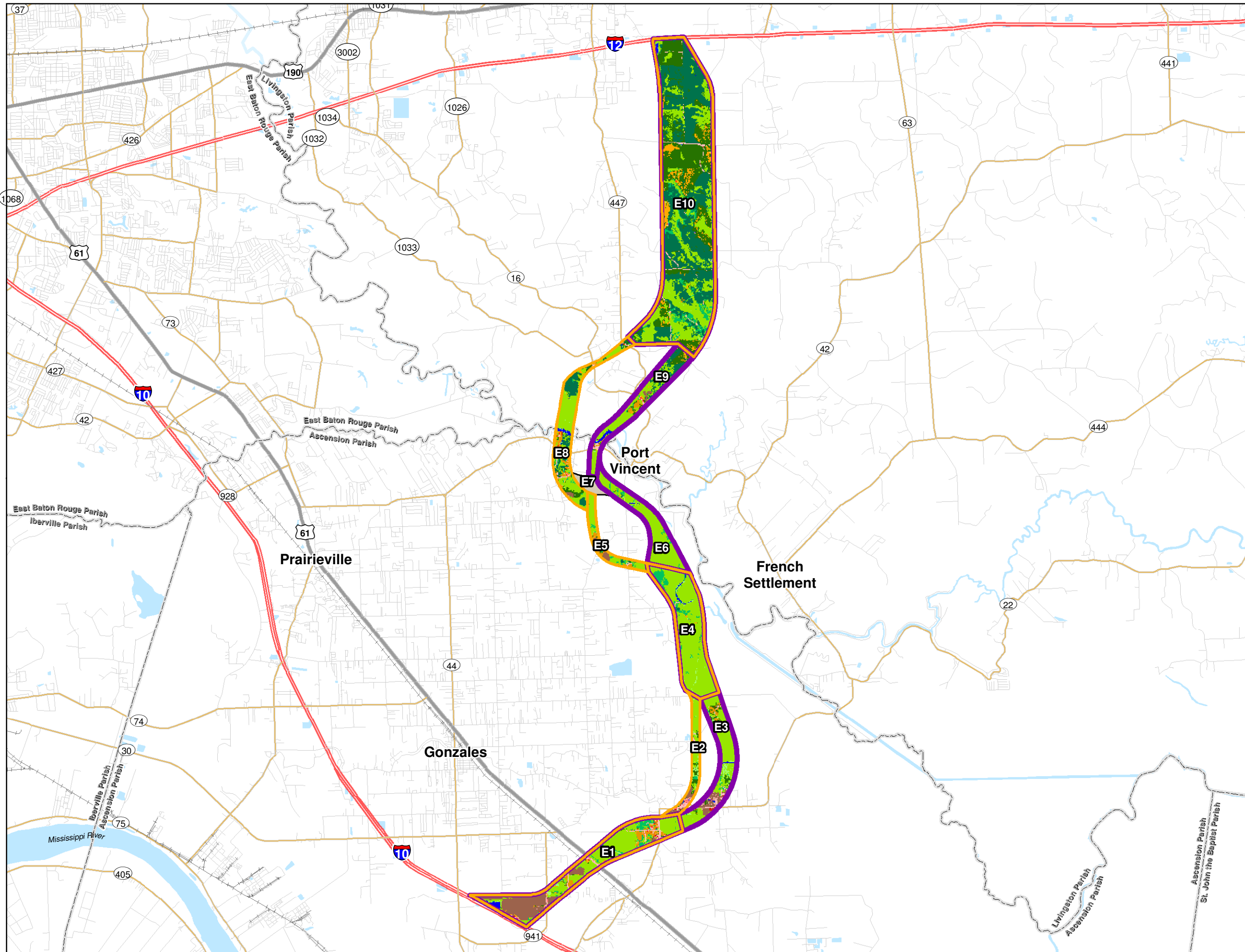


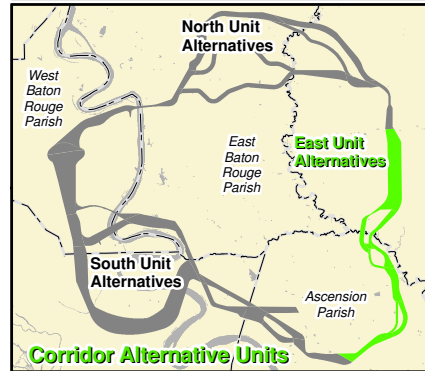
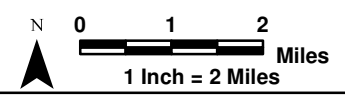
Exhibit 3-13
South Unit
Corridor Alternatives
SO and SR
Land Cover



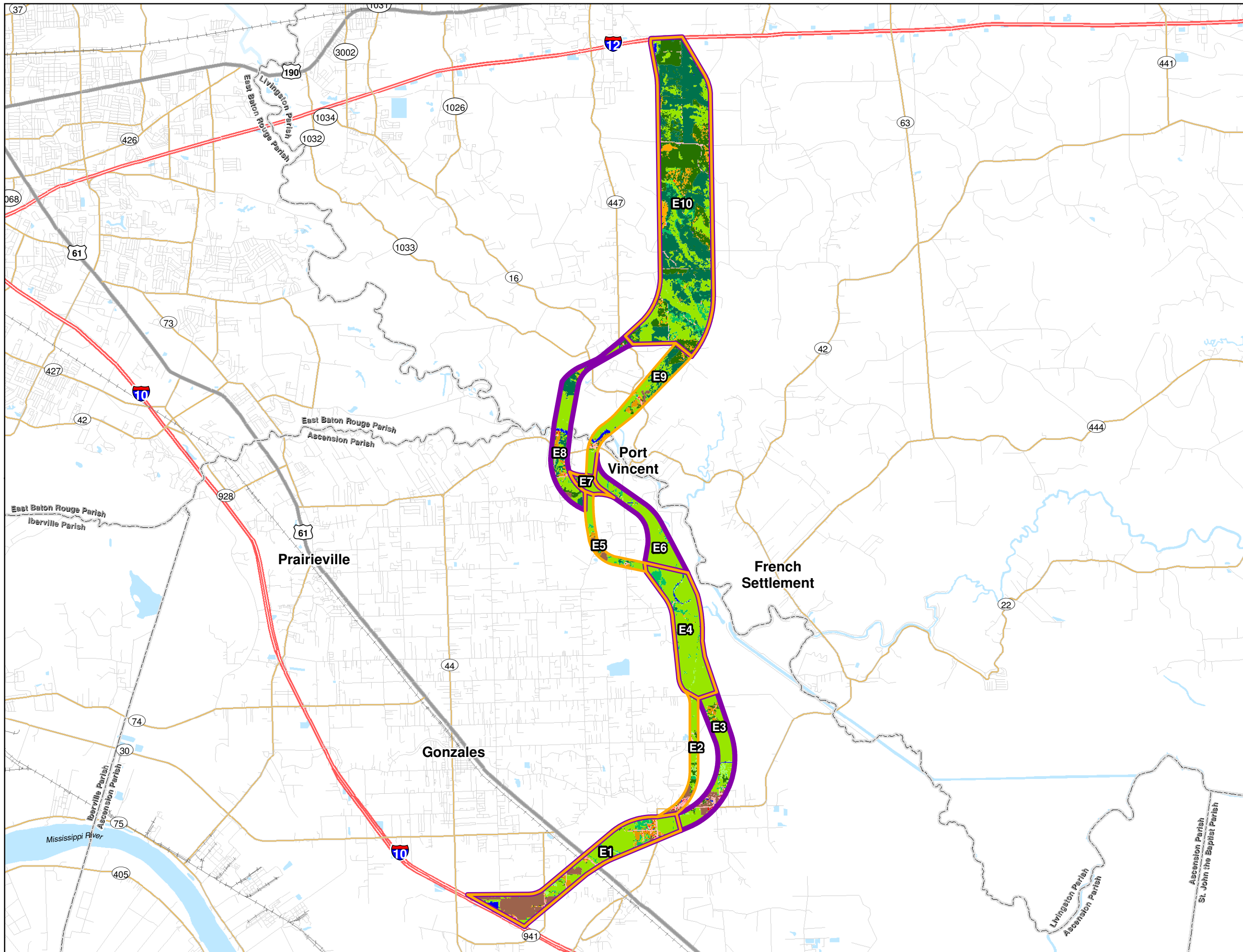


**Baton Rouge Loop
Tier 1 Final EIS**

- Corridor Section Designation**
- Alternative EA
 - Alternative EH
 - Shared Corridor Section
 - Section Not Included in Alternatives
- Land Cover**
- Bare Land
 - Cultivated
 - Deciduous Forest
 - Developed Open Space
 - Estuarine Aquatic Bed
 - Estuarine Scrub/Shrub Wetland
 - Estuarine Emergent Wetland
 - Evergreen Forest
 - Grassland
 - High Intensity Developed
 - Low Intensity Developed
 - Medium Intensity Developed
 - Mixed Forest
 - Palustrine Aquatic Bed
 - Palustrine Emergent Wetland
 - Palustrine Forested Wetland
 - Palustrine Scrub/Shrub Wetland
 - Pasture/Hay
 - Scrub/Shrub
 - Unconsolidated Shore
 - Water

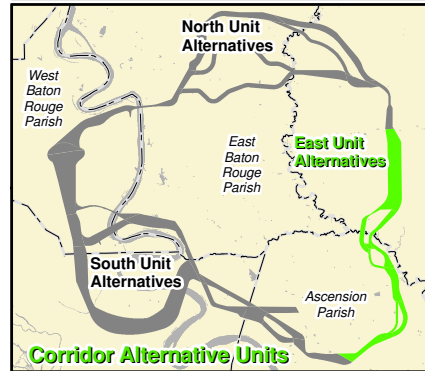
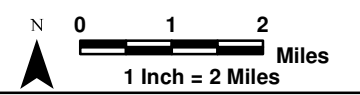


**Exhibit 3-14
East Unit
Corridor Alternatives
EA and EH
Land Cover**

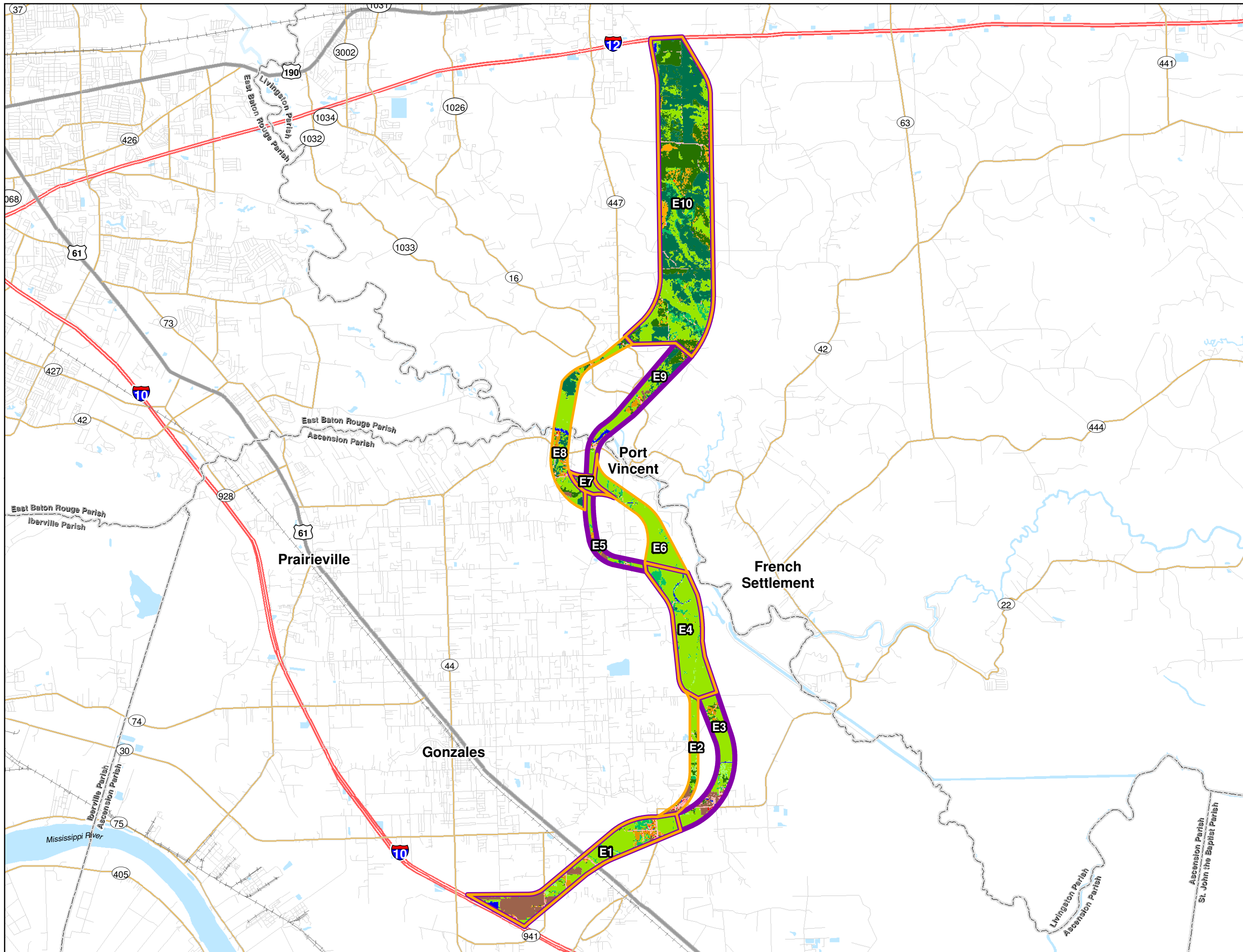


**Baton Rouge Loop
Tier 1 Final EIS**

- Corridor Section Designation**
- Alternative EB
 - Alternative EG
 - Shared Corridor Section
- Land Cover**
- Bare Land
 - Cultivated
 - Deciduous Forest
 - Developed Open Space
 - Estuarine Aquatic Bed
 - Estuarine Scrub/Shrub Wetland
 - Estuarine Emergent Wetland
 - Evergreen Forest
 - Grassland
 - High Intensity Developed
 - Low Intensity Developed
 - Medium Intensity Developed
 - Mixed Forest
 - Palustrine Aquatic Bed
 - Palustrine Emergent Wetland
 - Palustrine Forested Wetland
 - Palustrine Scrub/Shrub Wetland
 - Pasture/Hay
 - Scrub/Shrub
 - Unconsolidated Shore
 - Water

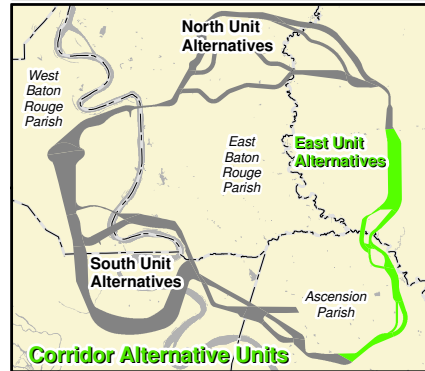
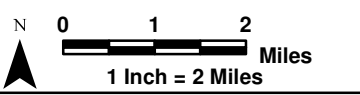


**Exhibit 3-15
East Unit
Corridor Alternatives
EB and EG
Land Cover**

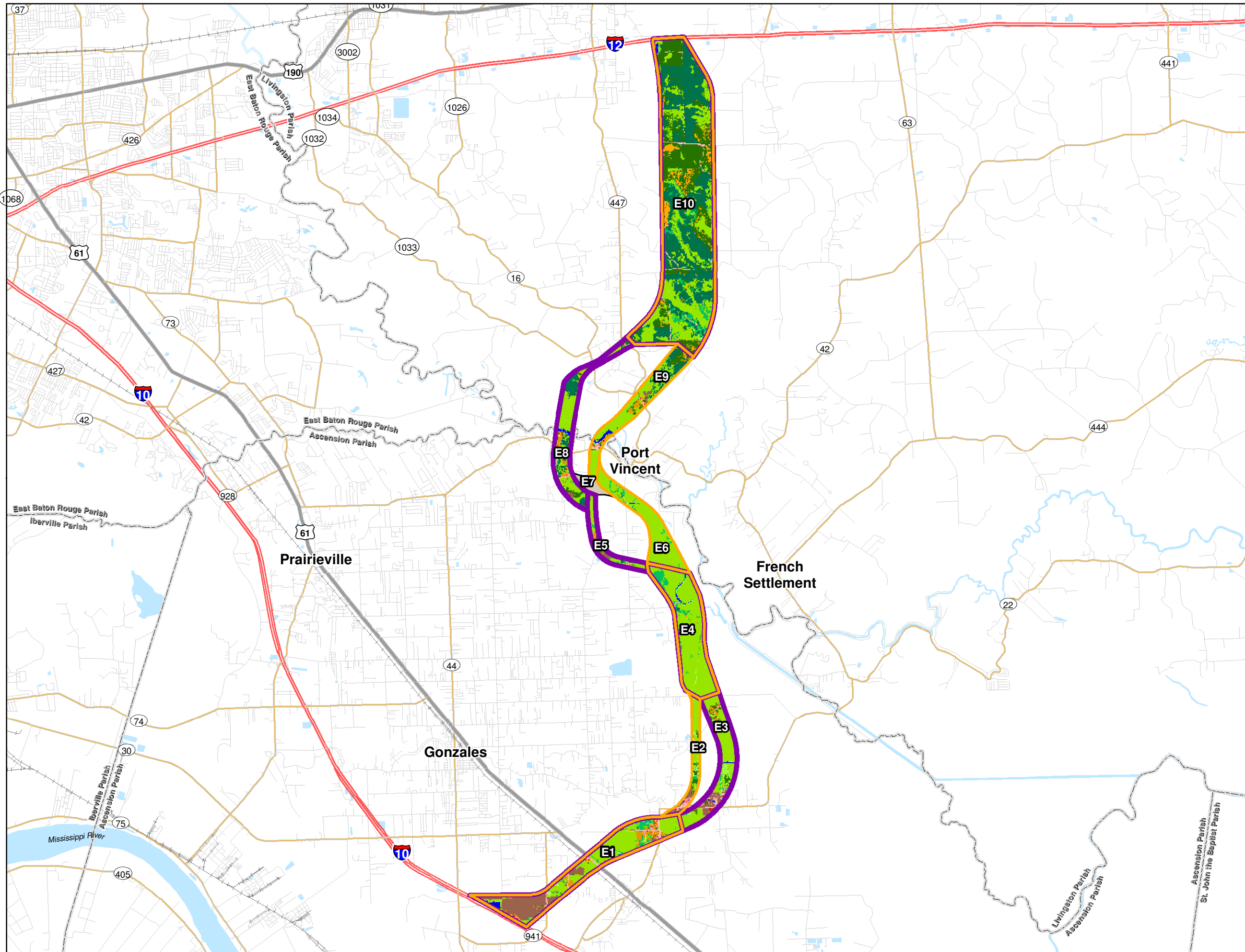


**Baton Rouge Loop
Tier 1 Final EIS**

- Corridor Section Designation**
- Alternative EC
 - Alternative EF
 - Shared Corridor Section
- Land Cover**
- Bare Land
 - Cultivated
 - Deciduous Forest
 - Developed Open Space
 - Estuarine Aquatic Bed
 - Estuarine Scrub/Shrub Wetland
 - Estuarine Emergent Wetland
 - Evergreen Forest
 - Grassland
 - High Intensity Developed
 - Low Intensity Developed
 - Medium Intensity Developed
 - Mixed Forest
 - Palustrine Aquatic Bed
 - Palustrine Emergent Wetland
 - Palustrine Forested Wetland
 - Palustrine Scrub/Shrub Wetland
 - Pasture/Hay
 - Scrub/Shrub
 - Unconsolidated Shore
 - Water

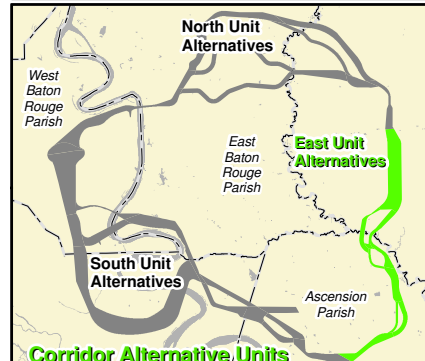
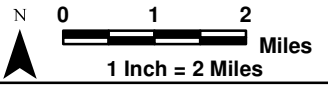


**Exhibit 3-16
East Unit
Corridor Alternatives
EC and EF
Land Cover**



**Baton Rouge Loop
Tier 1 Final EIS**

- Corridor Section Designation**
- Alternative ED
 - Alternative EE
 - Shared Corridor Section
 - Section Not Included in Alternatives
- Land Cover**
- Bare Land
 - Cultivated
 - Deciduous Forest
 - Developed Open Space
 - Estuarine Aquatic Bed
 - Estuarine Scrub/Shrub Wetland
 - Estuarine Emergent Wetland
 - Evergreen Forest
 - Grassland
 - High Intensity Developed
 - Low Intensity Developed
 - Medium Intensity Developed
 - Mixed Forest
 - Palustrine Aquatic Bed
 - Palustrine Emergent Wetland
 - Palustrine Forested Wetland
 - Palustrine Scrub/Shrub Wetland
 - Pasture/Hay
 - Scrub/Shrub
 - Unconsolidated Shore
 - Water



**Exhibit 3-17
East Unit
Corridor Alternatives
ED and EE
Land Cover**



Baton Rouge Loop Tier 1 Final EIS

- S2** Corridor Section Designation
- Project Boundary
- ▭ Corridor Sections
- Prime Farmland

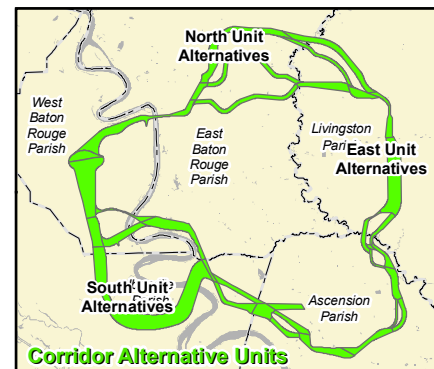
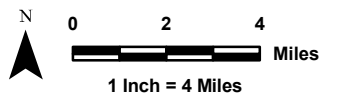
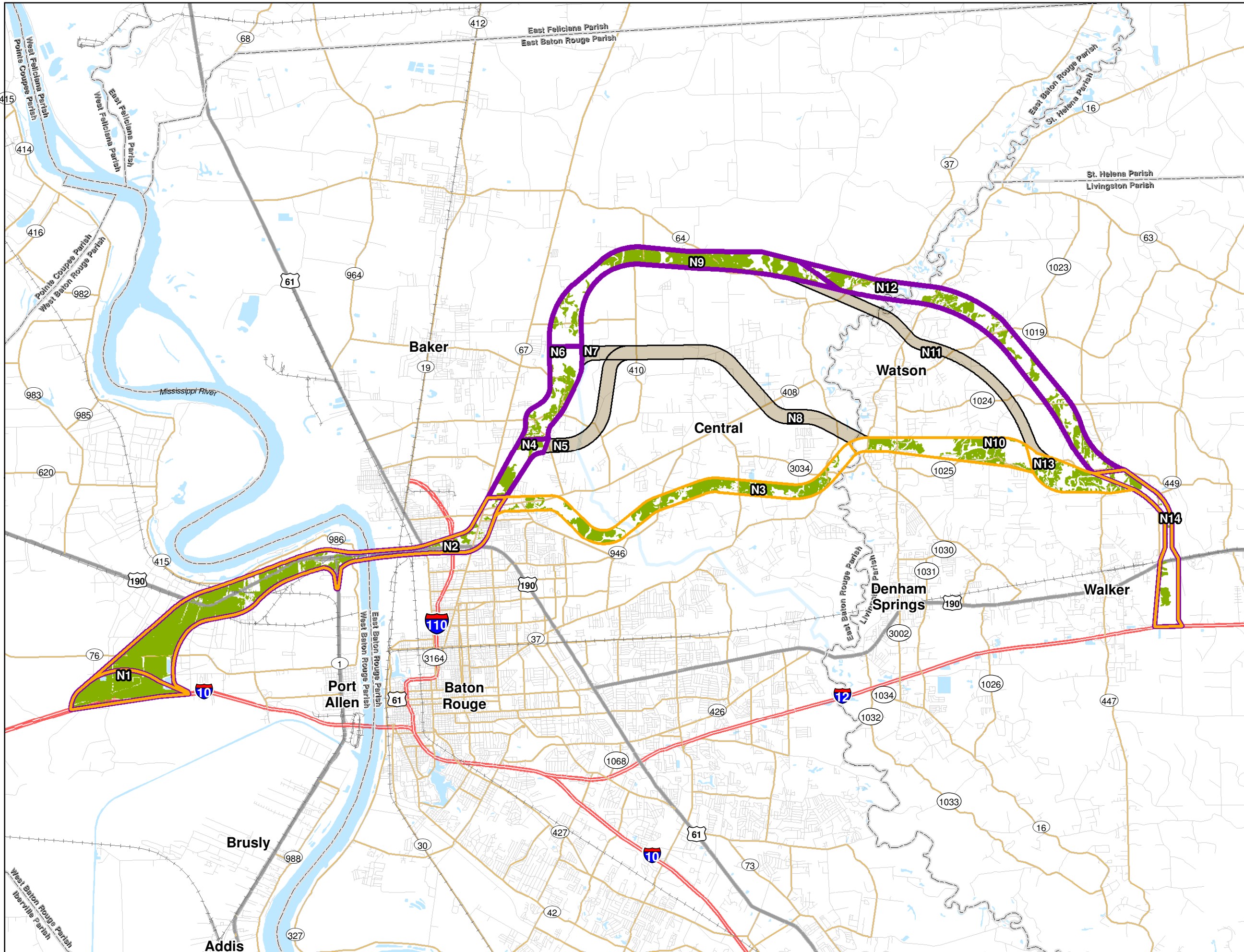


Exhibit 3-18

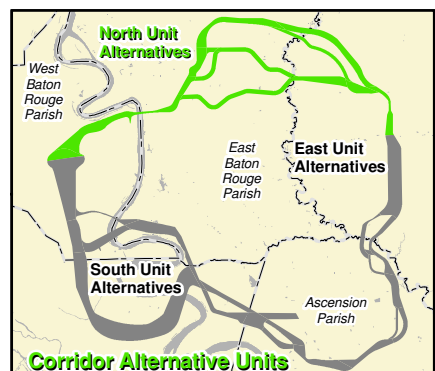
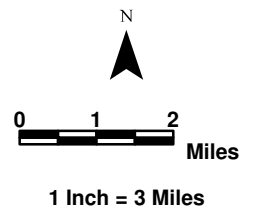
Prime Farmland In Project Area



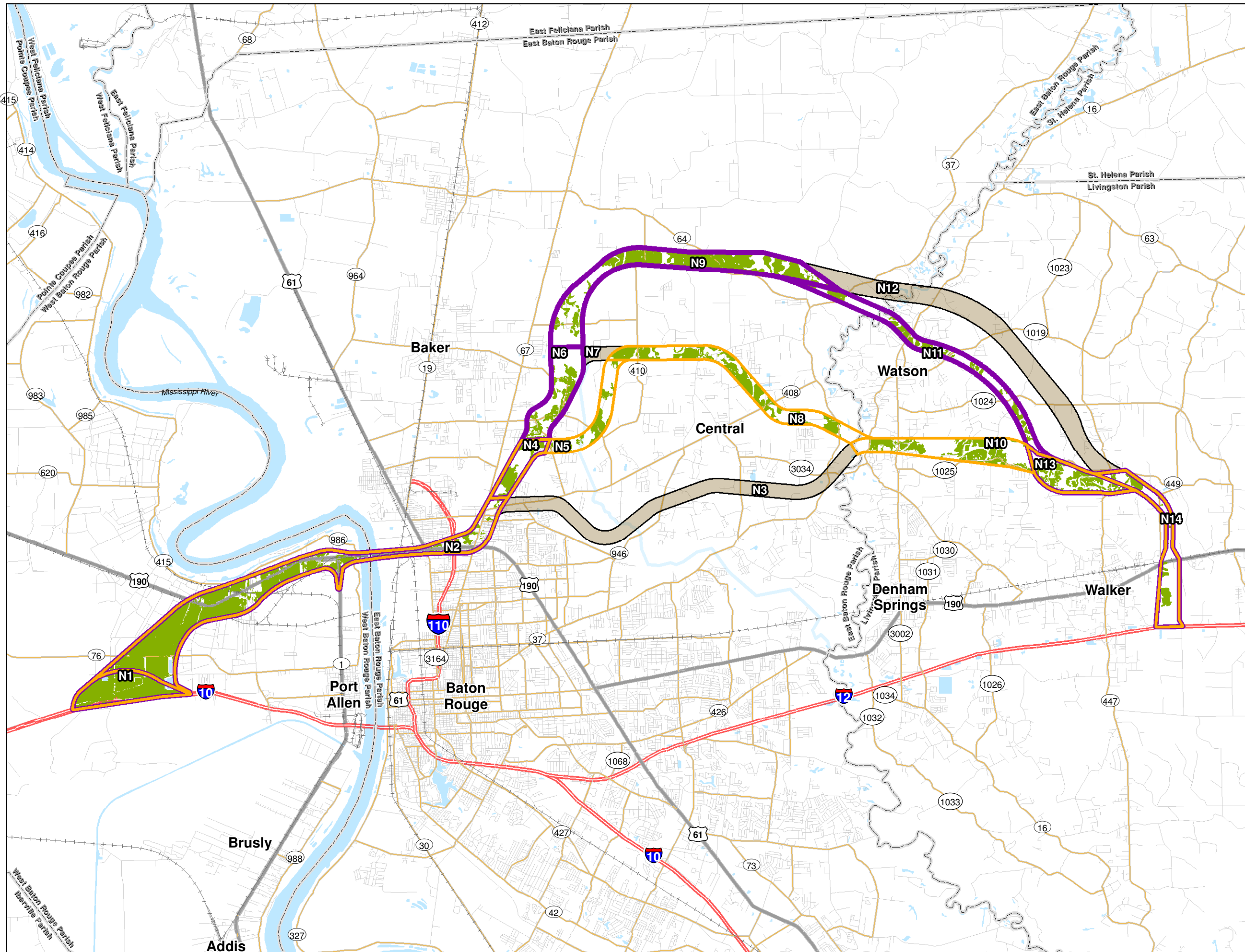


**Baton Rouge Loop
Tier 1 Final EIS**

- N2** Corridor Section Designation
- Alternative NA
- Alternative NE
- Shared Section
- Section Not Included in Alternatives
- Prime Farmland
- Waterbodies

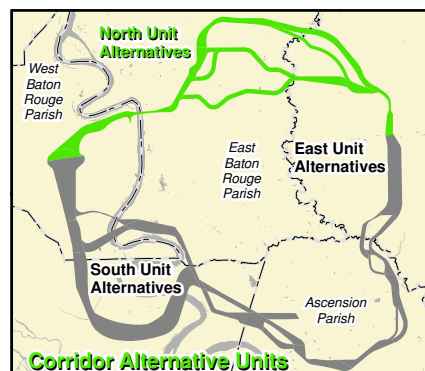
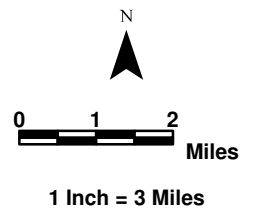


**Exhibit 3-19
North Unit
Corridor Alternatives
NA and NE
Prime Farmlands**



**Baton Rouge Loop
Tier 1 Final EIS**

- Corridor Section Designation
- Alternative NB
- Alternative ND
- Shared Section
- Section Not Included in Alternatives
- Prime Farmland
- Waterbodies



**Exhibit 3-20
North Unit
Corridor Alternatives
NB and ND
Prime Farmlands**



Baton Rouge Loop Tier 1 Final EIS

- N2** Corridor Section Designation
- Alternative NC
- Shared Section
- Section Not Included in Alternatives
- Prime Farmland
- Waterbodies

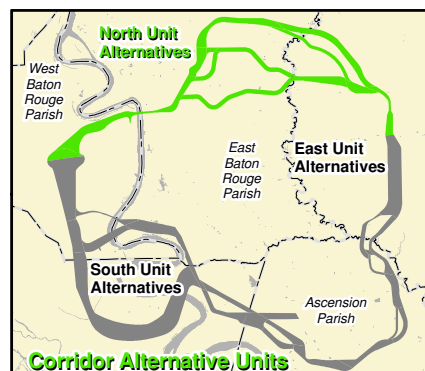
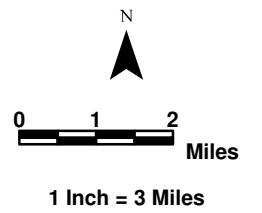
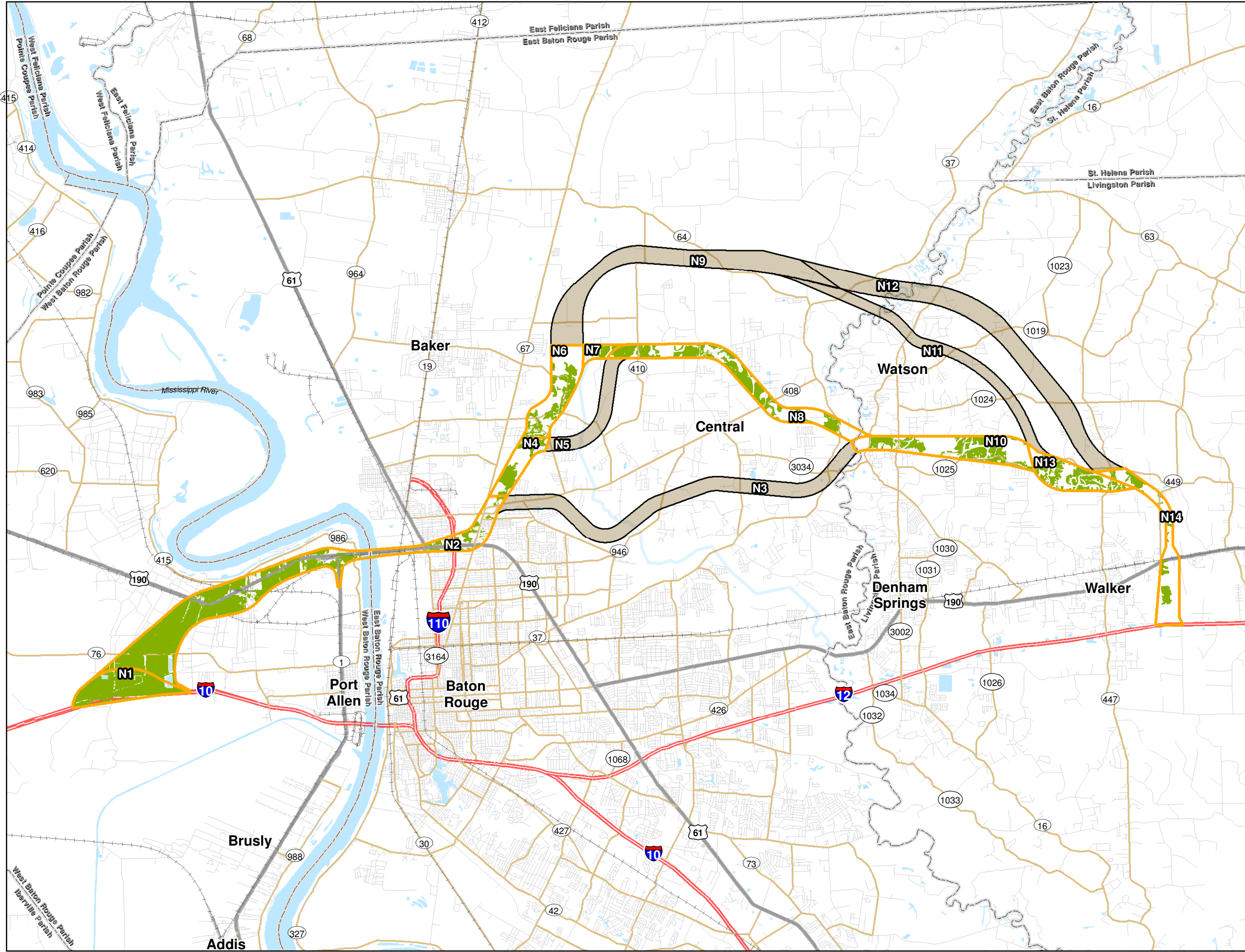


Exhibit 3-21
North Unit
Corridor Alternative
NC
Prime Farmlands





Baton Rouge Loop Tier 1 Final EIS

- Corridor Section Designation
- Alternative SA
- Alternative SL
- Shared Section
- Section Not Included in Alternatives
- Prime Farmland

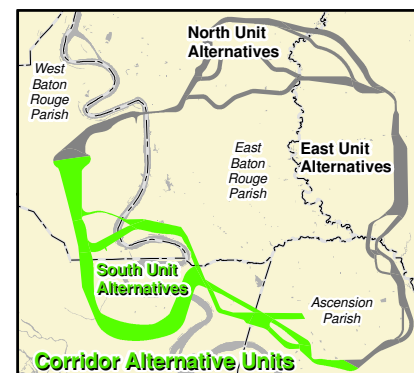
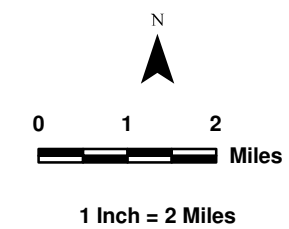
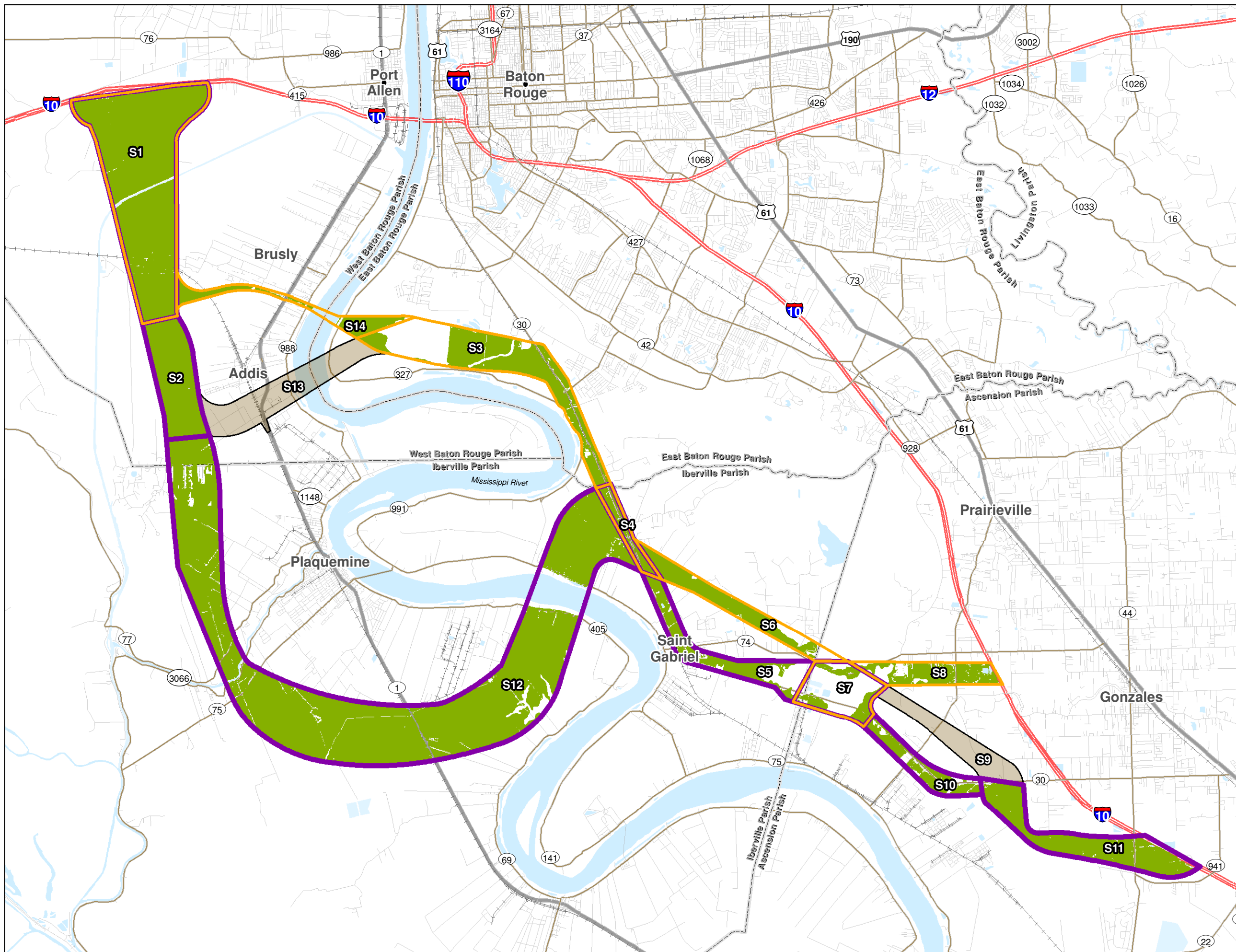


Exhibit 3-22
**South Unit
Corridor Alternatives
SA and SL
Prime Farmlands**





Baton Rouge Loop Tier 1 Final EIS

- Corridor Section Designation
- Alternative SB
- Alternative SK
- Shared Section
- Section Not Included in Alternatives
- Prime Farmland

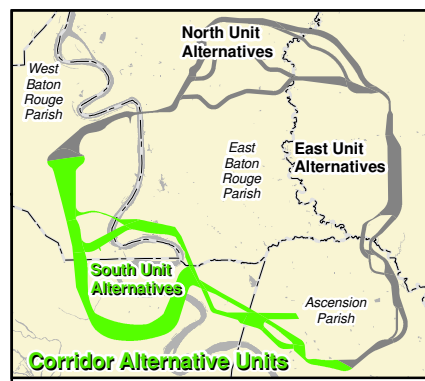
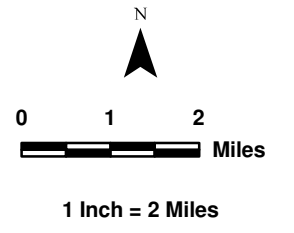
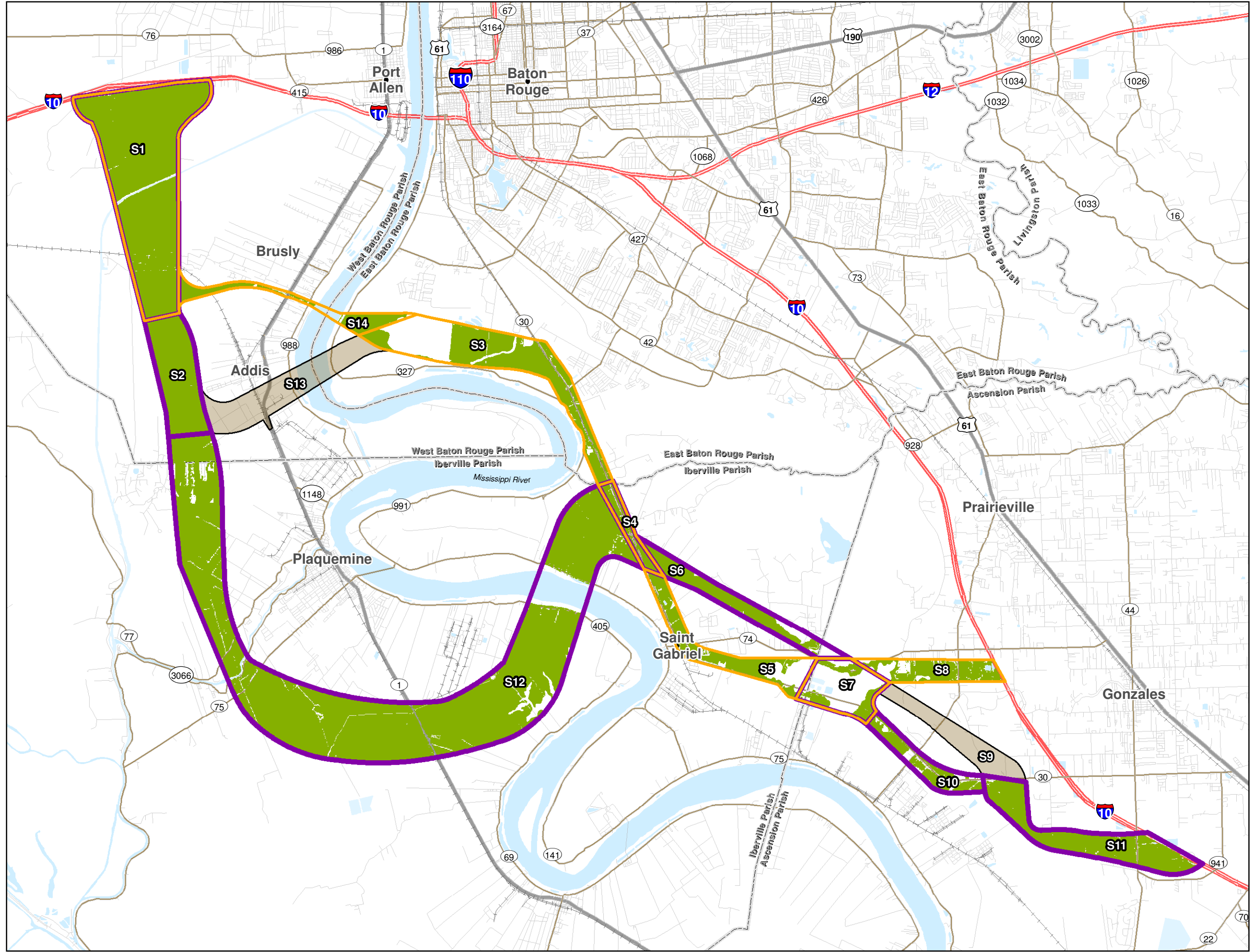


Exhibit 3-23
**South Unit
Corridor Alternatives
SB and SK
Prime Farmlands**





Baton Rouge Loop Tier 1 Final EIS

- S2** Corridor Section Designation
- Alternative SC
- Alternative SJ
- Shared Section
- Section Not Included in Alternatives
- Prime Farmland

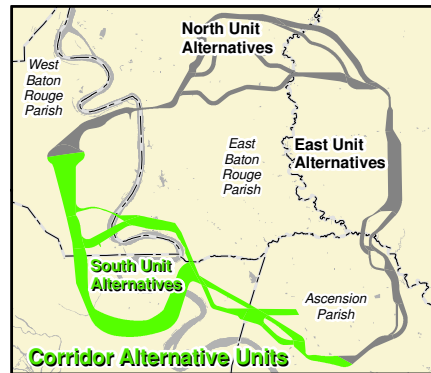
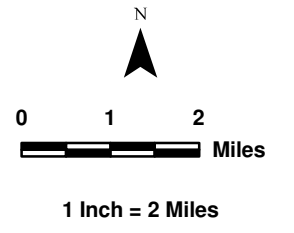
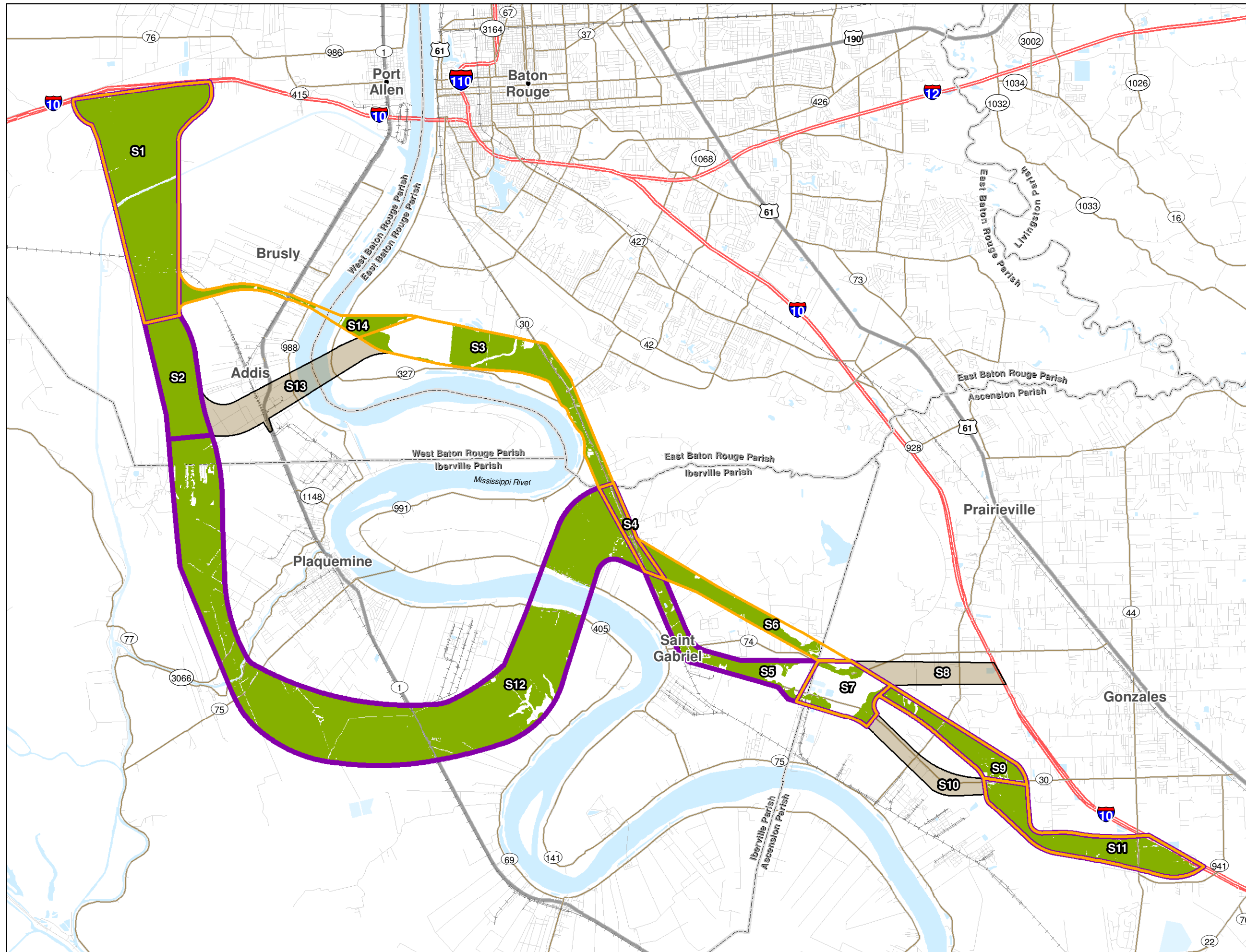


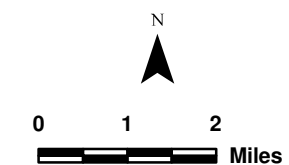
Exhibit 3-24
**South Unit
Corridor Alternatives
SC and SJ
Prime Farmlands**





Baton Rouge Loop Tier 1 Final EIS

- Corridor Section Designation
- Alternative SD
- Alternative SI
- Shared Section
- Section Not Included in Alternatives
- Prime Farmland



1 Inch = 2 Miles

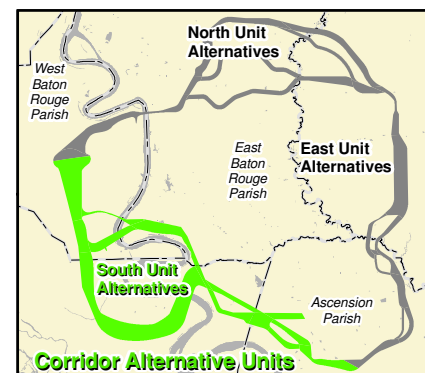
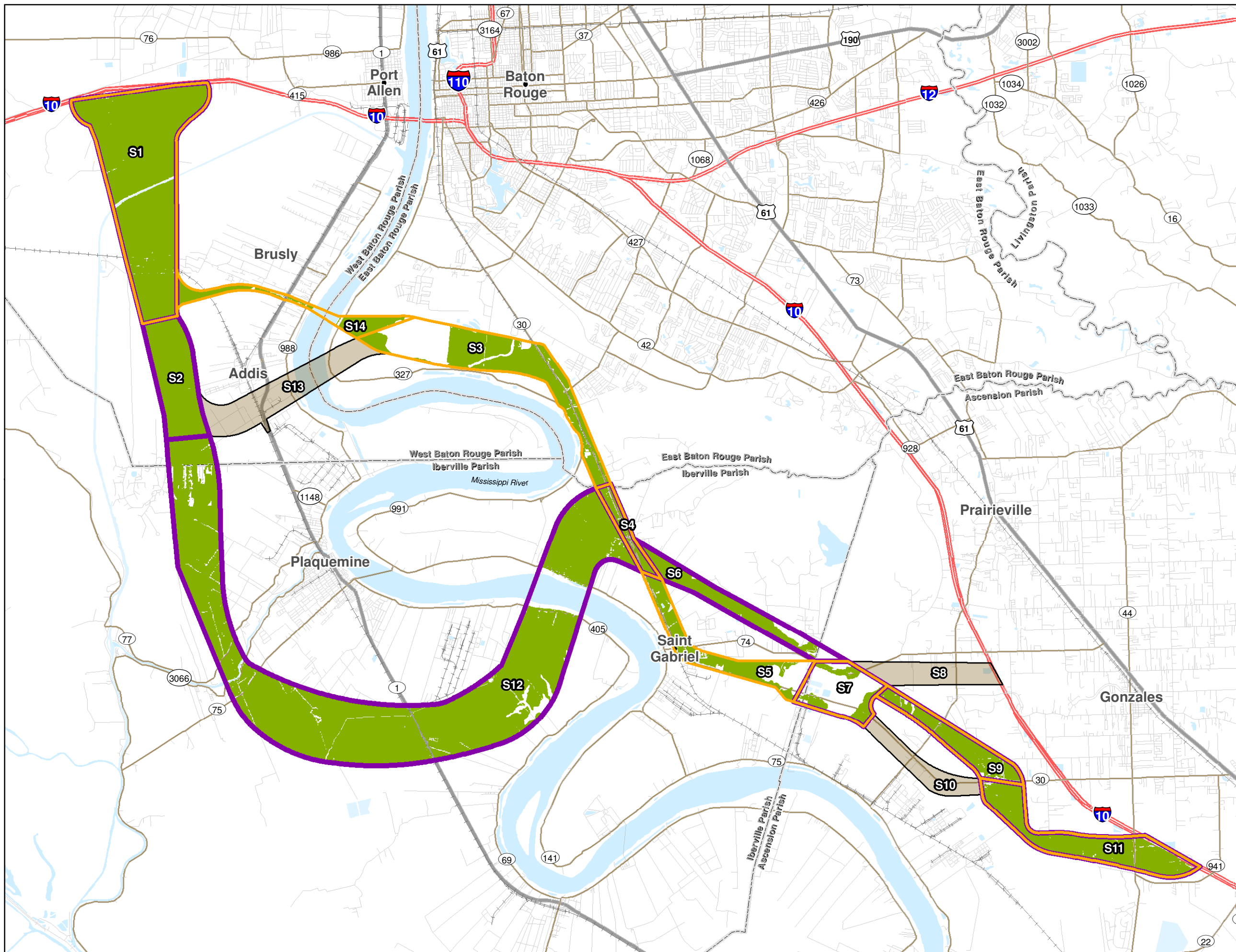


Exhibit 3-25

South Unit Corridor Alternatives SD and SI Prime Farmlands





Baton Rouge Loop Tier 1 Final EIS

- Corridor Section Designation
- Alternative SE
- Alternative SH
- Shared Section
- Section Not Included in Alternatives
- Prime Farmland

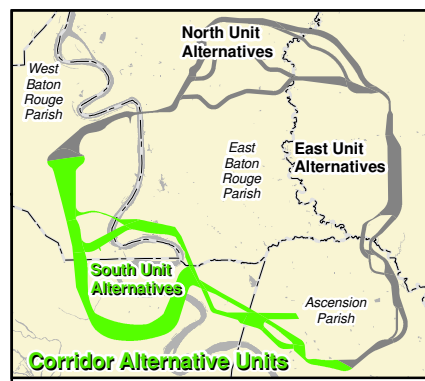
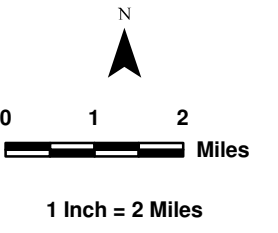
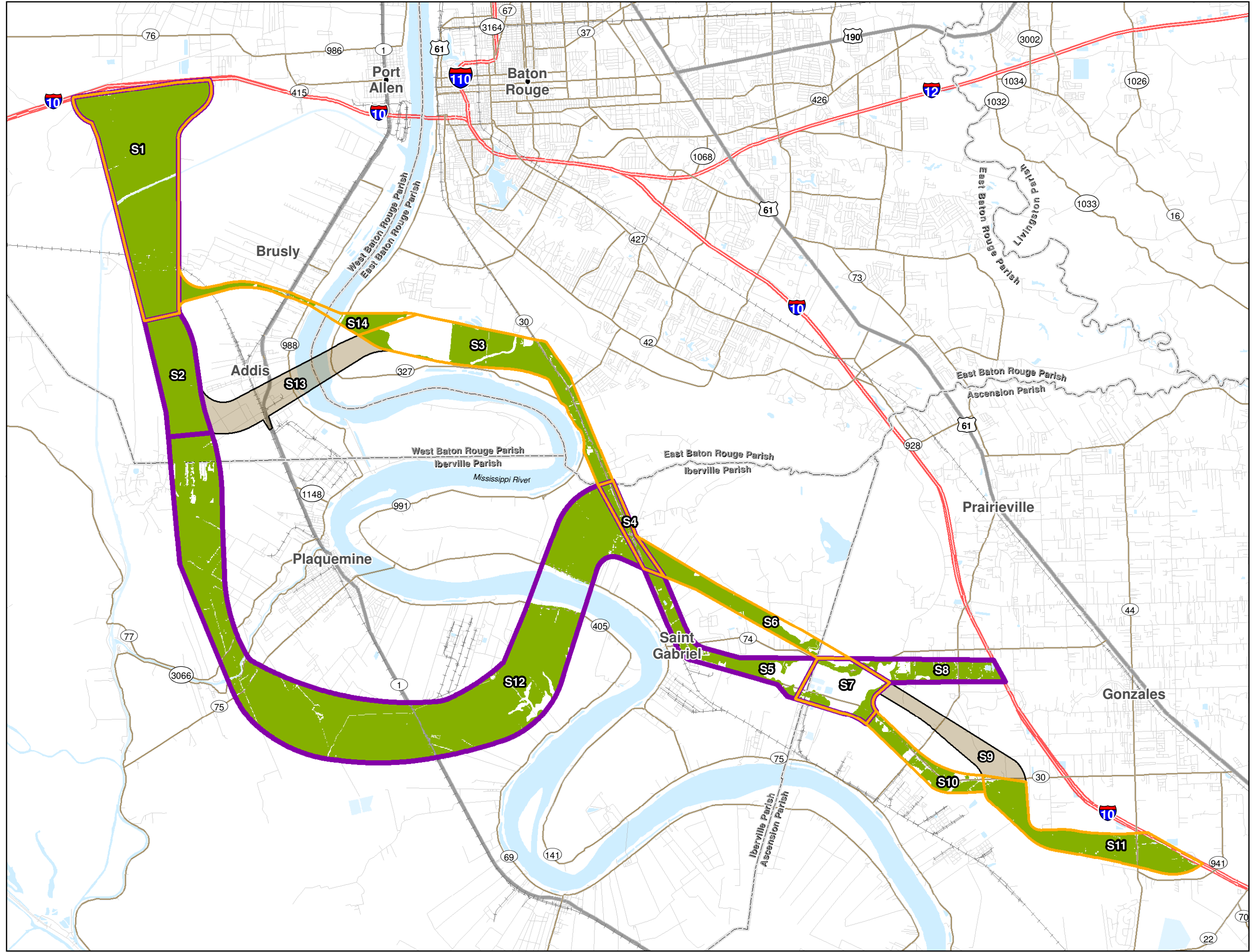


Exhibit 3-26
**South Unit
Corridor Alternatives
SE and SH
Prime Farmlands**





Baton Rouge Loop Tier 1 Final EIS

- Corridor Section Designation
- Alternative SF
- Alternative SG
- Shared Section
- Section Not Included in Alternatives
- Prime Farmland

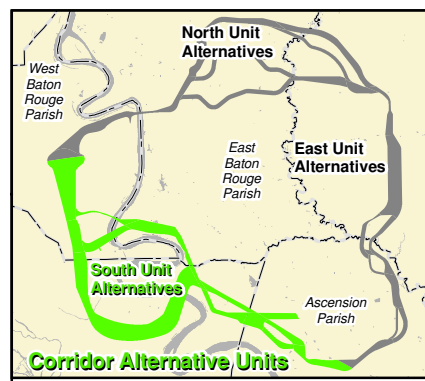
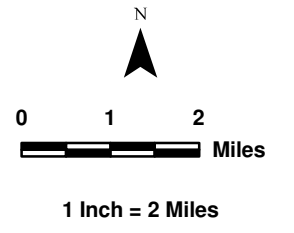
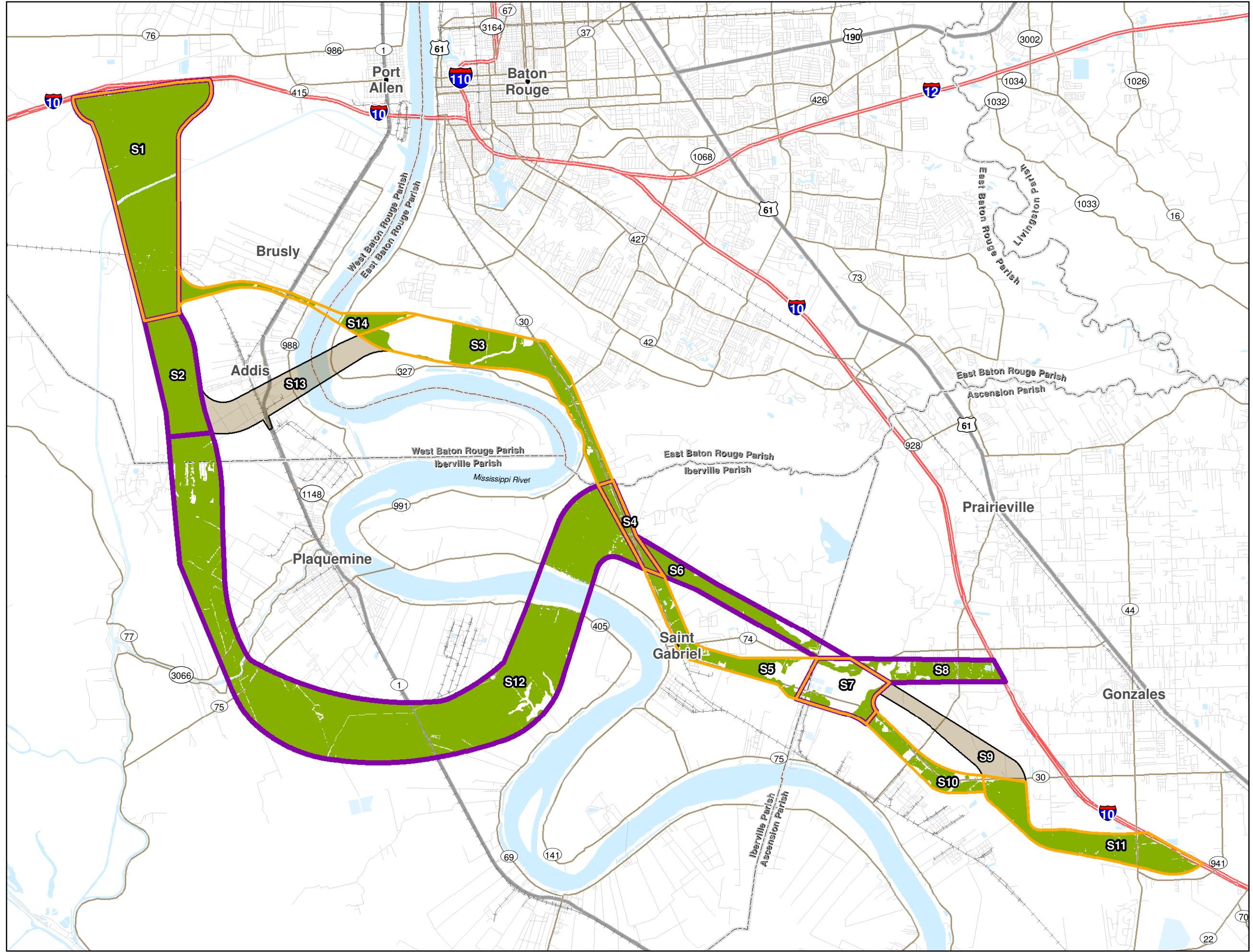


Exhibit 3-27
**South Unit
Corridor Alternatives
SF and SG
Prime Farmlands**





Baton Rouge Loop Tier 1 Final EIS

- Corridor Section Designation
- Alternative SM
- Alternative SQ
- Shared Section
- Section Not Included in Alternatives
- Prime Farmland

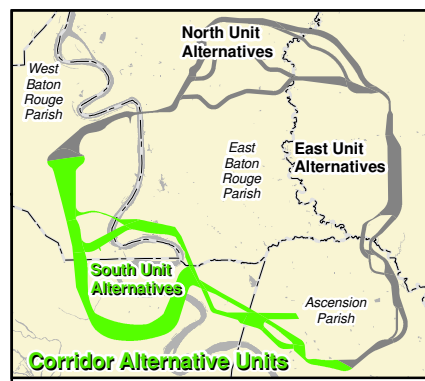
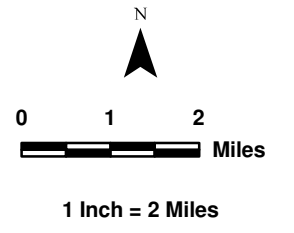
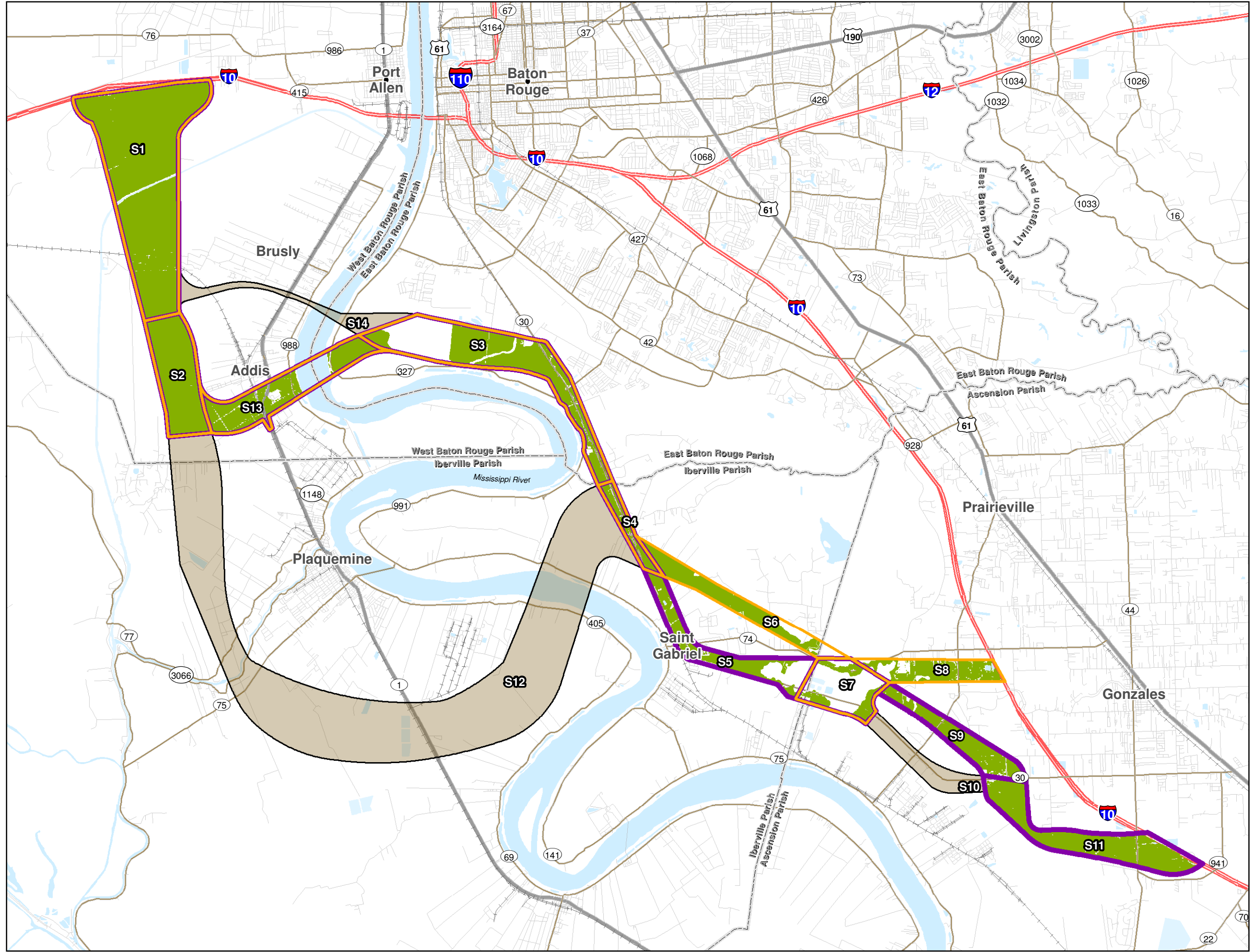


Exhibit 3-28
South Unit
Corridor Alternatives
SM and SQ
Prime Farmlands





Baton Rouge Loop Tier 1 Final EIS

- Corridor Section Designation
- Alternative SN
- Alternative SP
- Shared Section
- Section Not Included in Alternatives
- Prime Farmland



1 Inch = 2 Miles

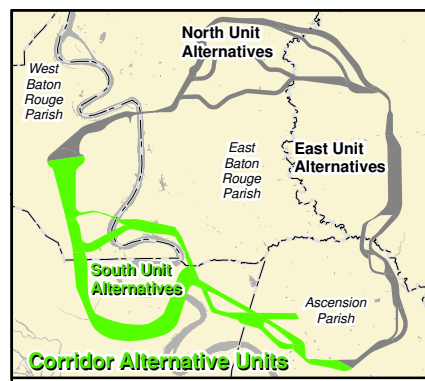
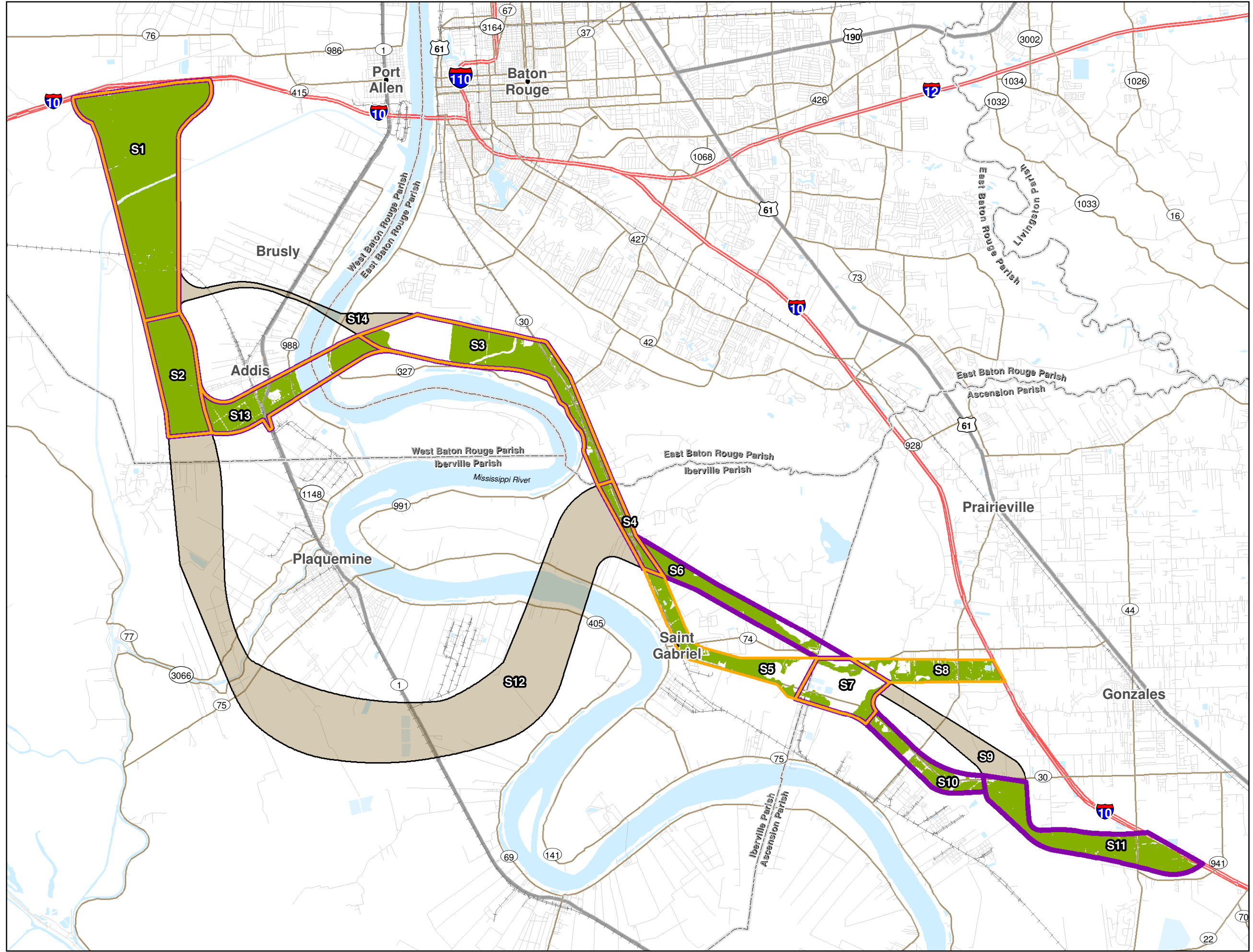


Exhibit 3-29
**South Unit
Corridor Alternatives
SN and SP
Prime Farmlands**





Baton Rouge Loop Tier 1 Final EIS

- Corridor Section Designation
- Alternative SO
- Alternative SR
- Shared Section
- Section Not Included in Alternatives
- Prime Farmland

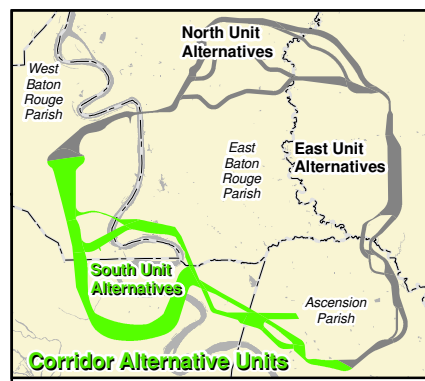
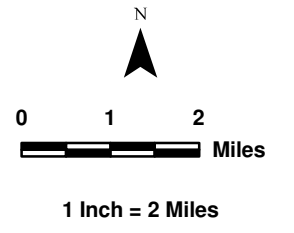
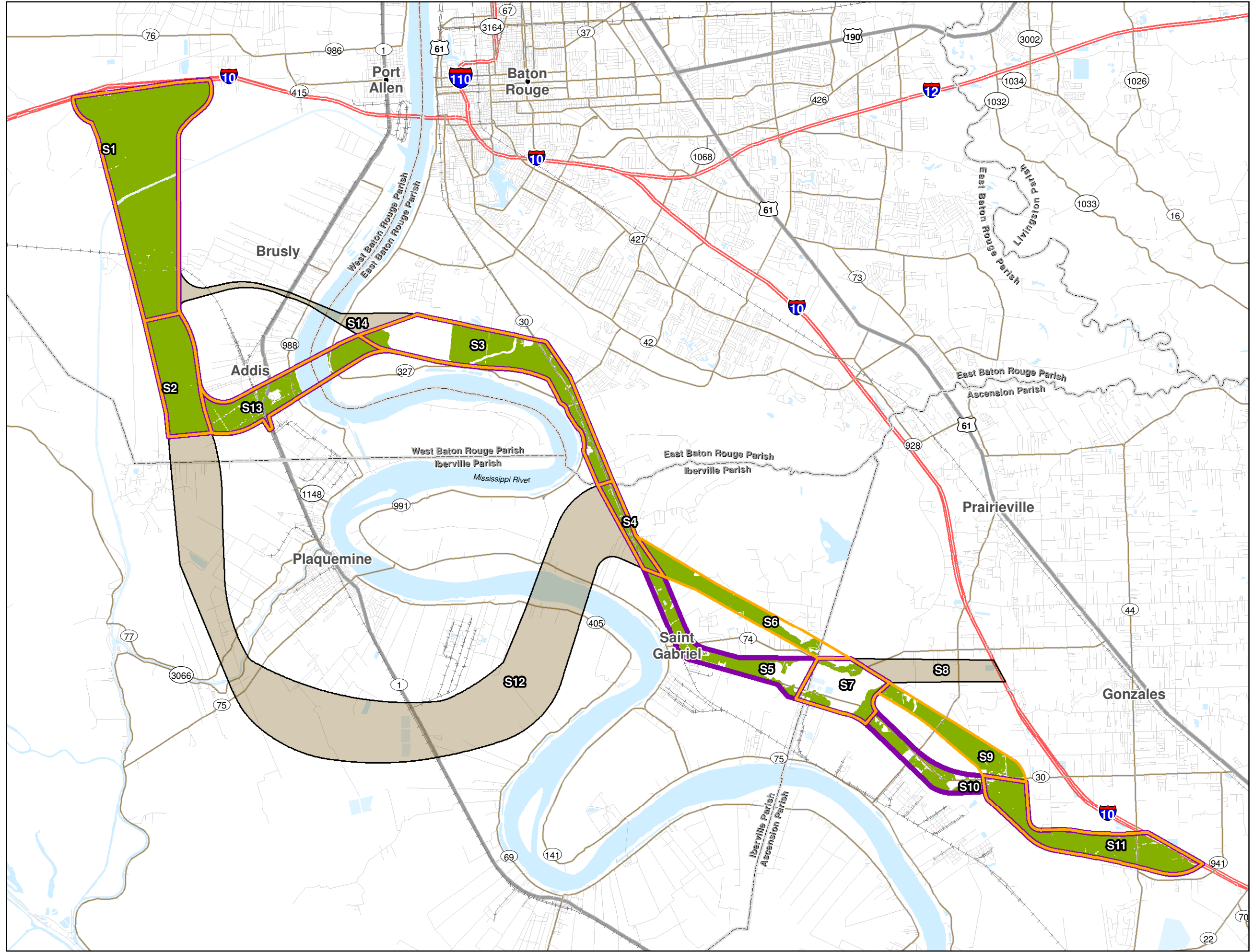
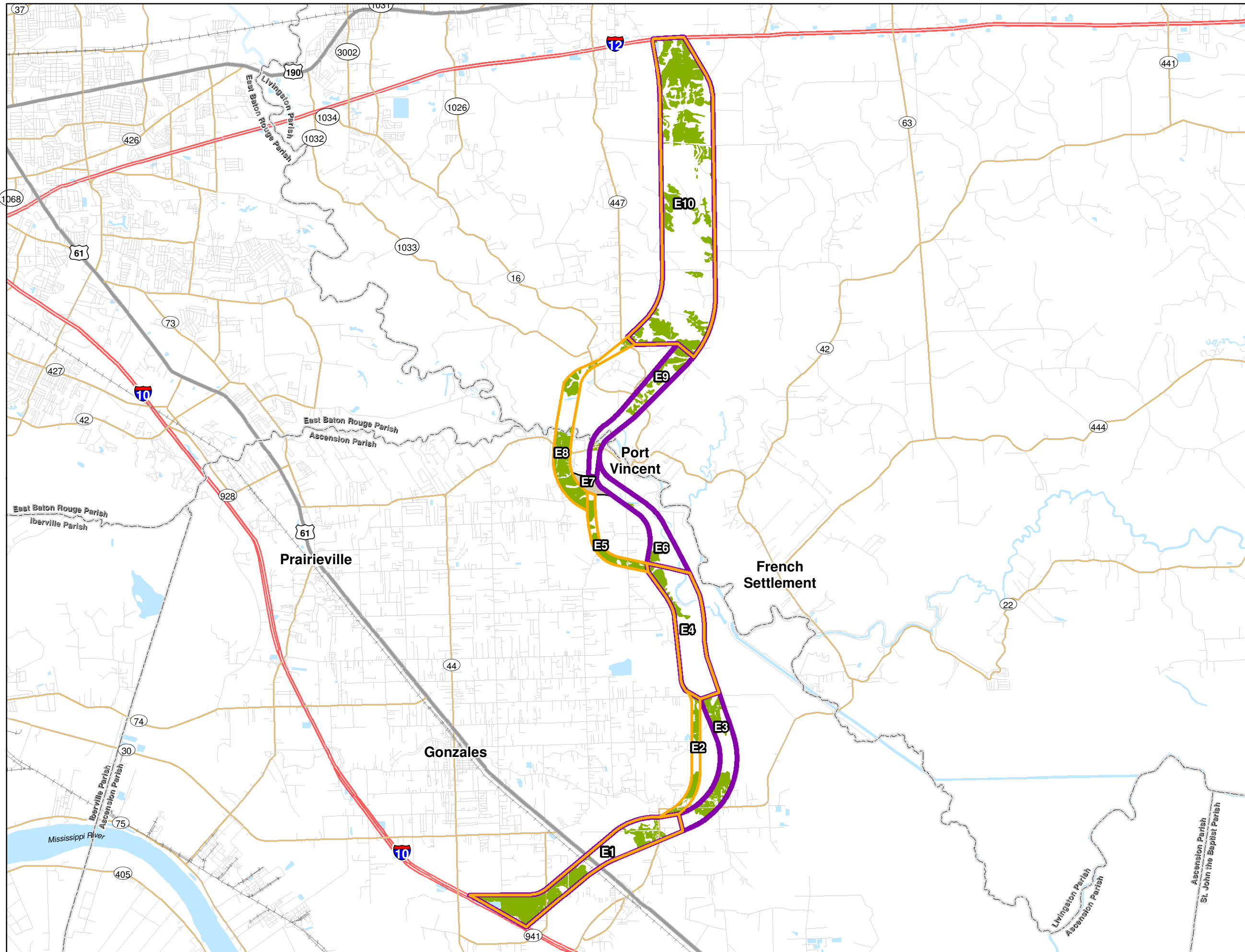


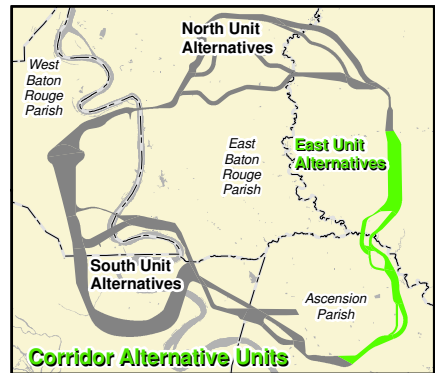
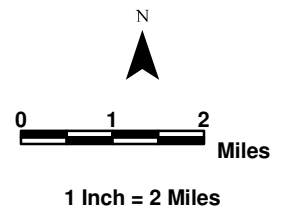
Exhibit 3-30
South Unit
Corridor Alternatives
SO and SR
Prime Farmlands



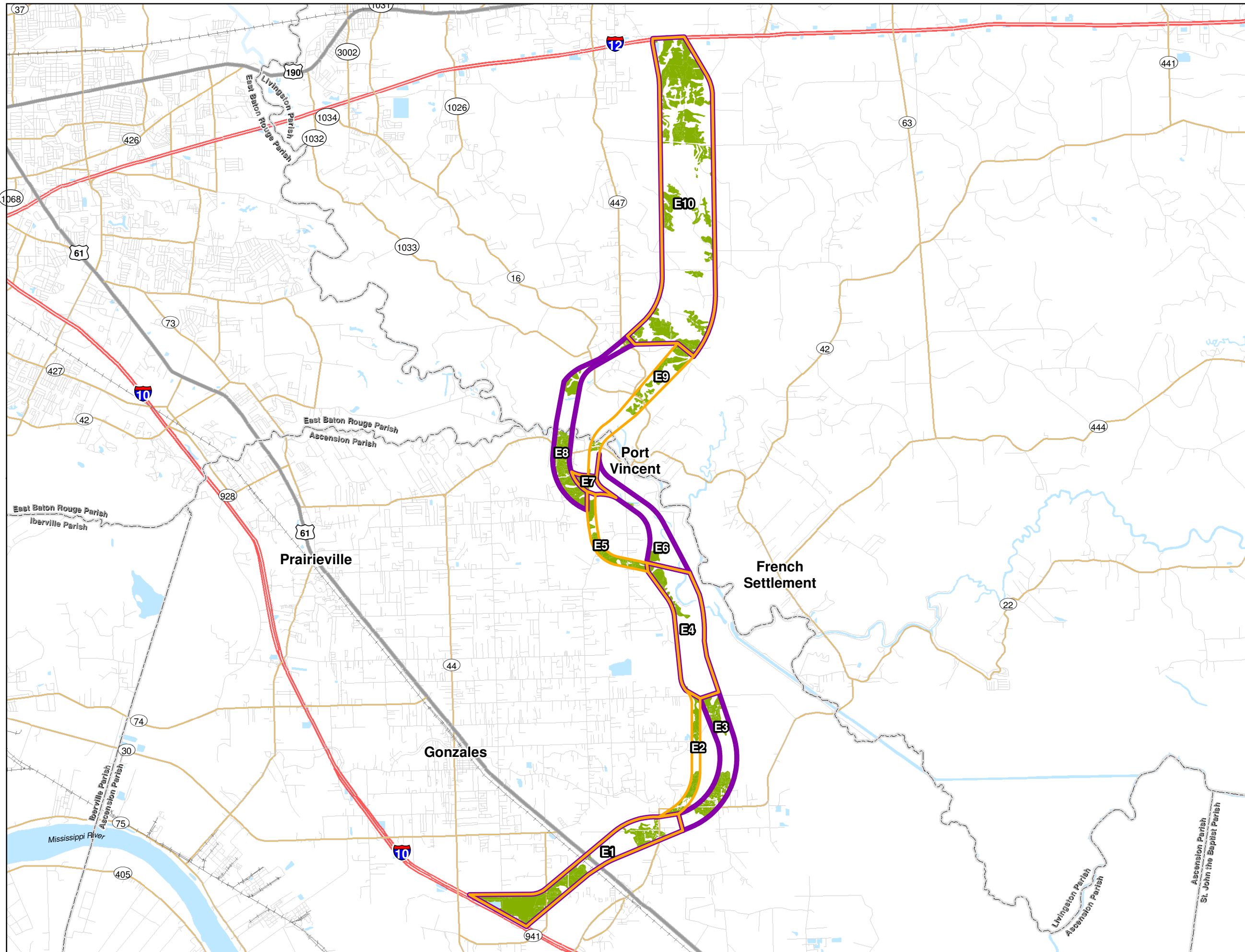


**Baton Rouge Loop
Tier 1 Final EIS**

- Corridor Section Designation
- Alternative EA
- Alternative EH
- Shared Corridor Section
- Section Not Included in Alternatives
- Prime Farmland
- Waterbodies

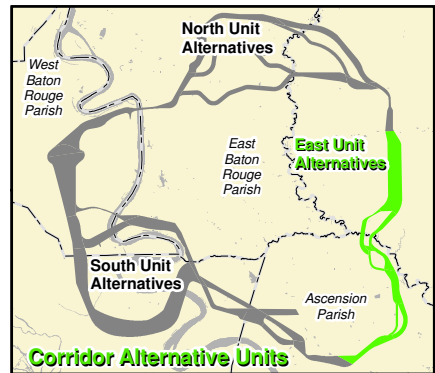
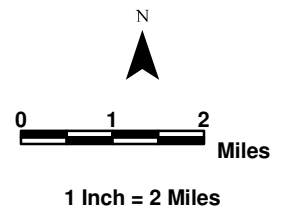


**Exhibit 3-31
East Unit
Corridor Alternatives
EA and EH
Prime Farmland**

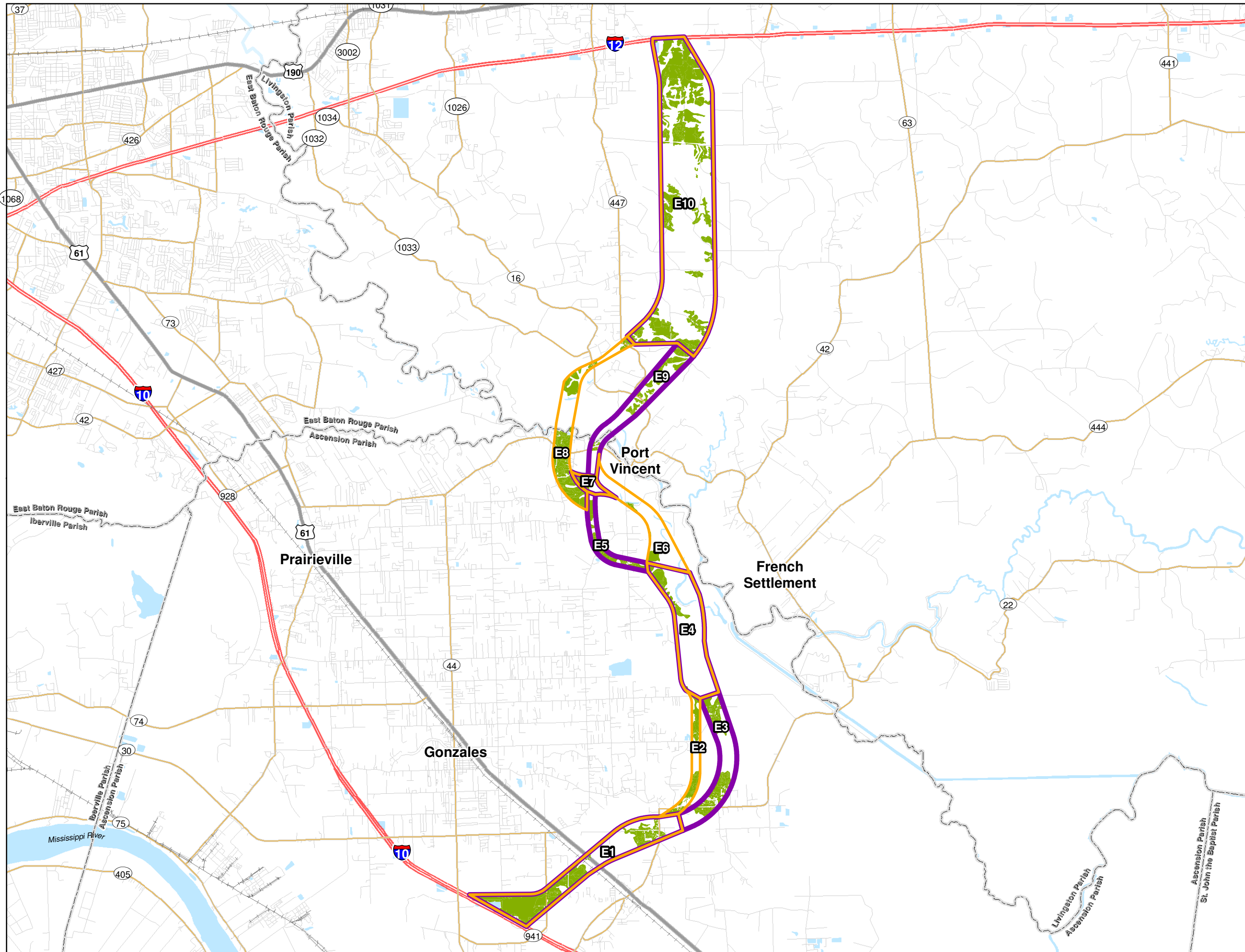


**Baton Rouge Loop
Tier 1 Final EIS**

- Corridor Section Designation
- Alternative EB
- Alternative EG
- Shared Corridor Section
- Prime Farmland
- Waterbodies

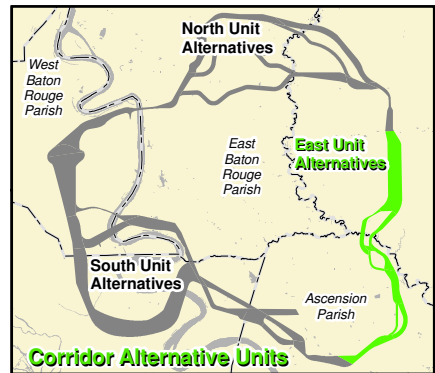
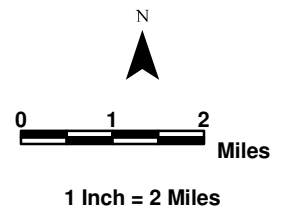


**Exhibit 3-32
East Unit
Corridor Alternatives
EB and EG
Prime Farmland**

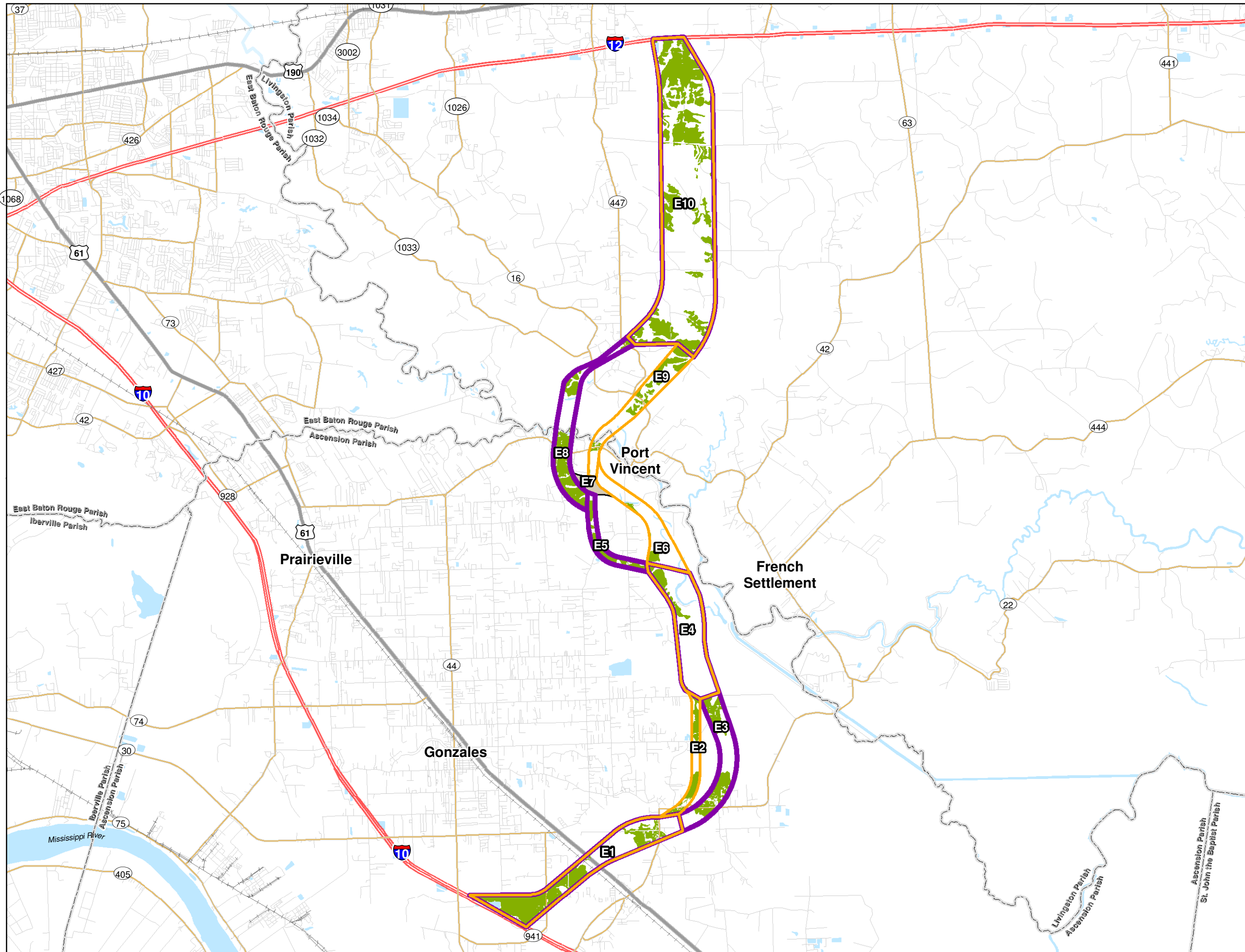


**Baton Rouge Loop
Tier 1 Final EIS**

- Corridor Section Designation
- Alternative EC
- Alternative EF
- Shared Corridor Section
- Prime Farmland
- Waterbodies

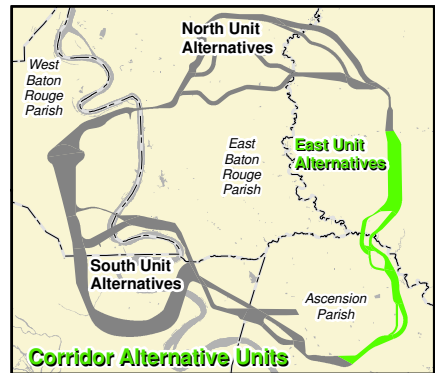
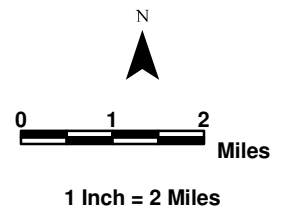


**Exhibit 3-33
East Unit
Corridor Alternatives
EC and EF
Prime Farmland**



**Baton Rouge Loop
Tier 1 Final EIS**

- Corridor Section Designation
- Alternative ED
- Alternative EE
- Shared Corridor Section
- Section Not Included in Alternatives
- Prime Farmland
- Waterbodies



**Exhibit 3-34
East Unit
Corridor Alternatives
ED and EE
Prime Farmland**



Baton Rouge Loop Tier 1 Final EIS

- S2** Corridor Section Designation
- Fire Departments
- Police Departments
- Post Offices
- Marinas
- Schools
- Churches
- Parks
- Project Boundary
- Corridor Sections
- State Lands

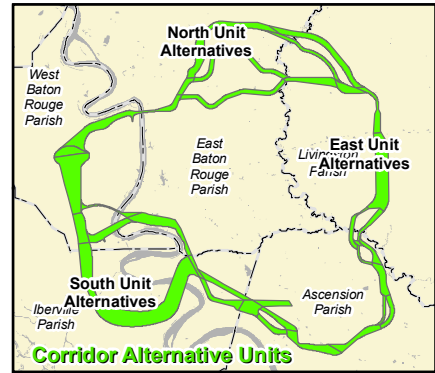
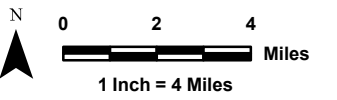
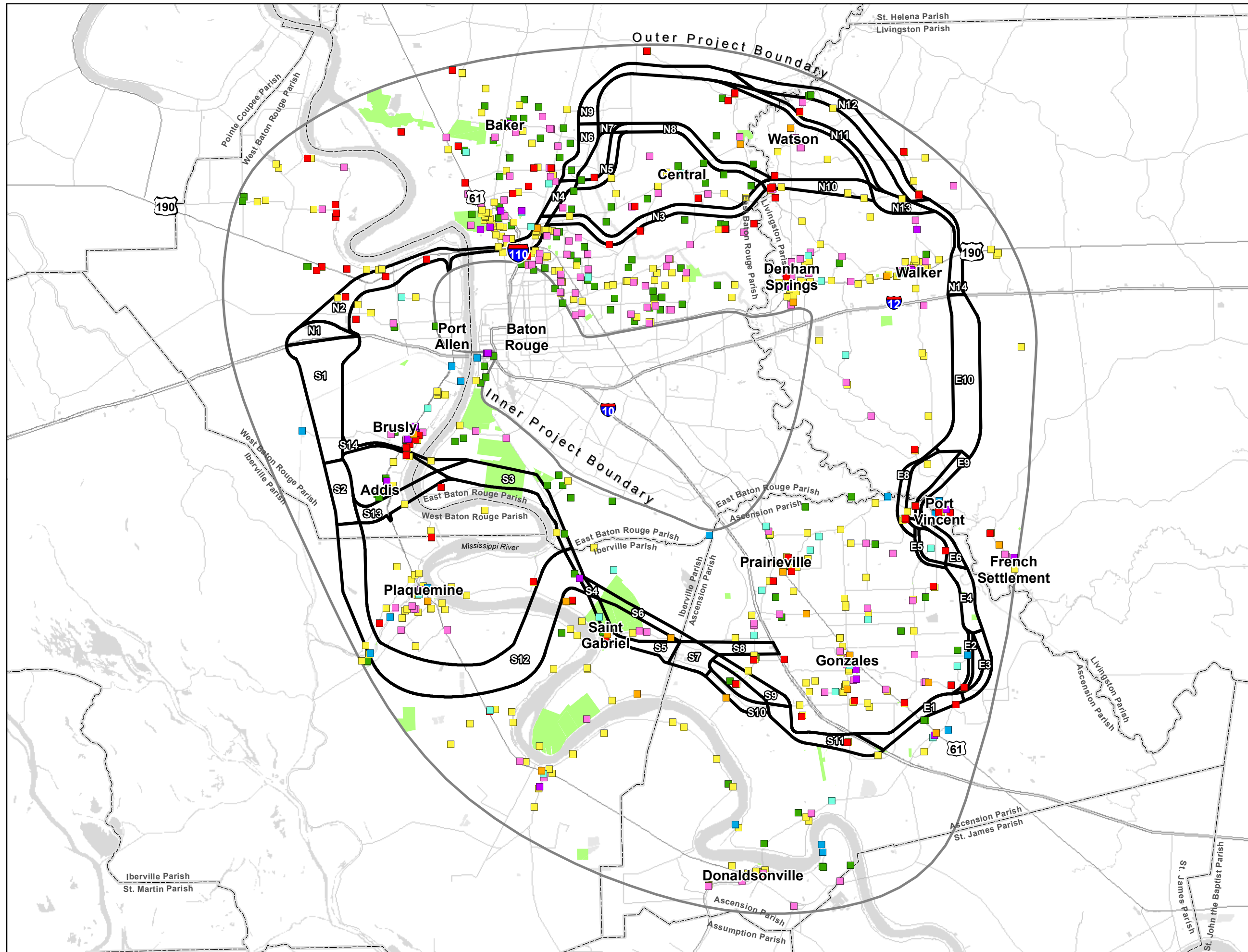


Exhibit 3-35

Parks and Community Facilities In Project Area





Baton Rouge Loop Tier 1 Final EIS

- N2** Corridor Section Designation
- Alternative NA
- Alternative NE
- Shared Section
- Section Not Included in Alternatives
- Fire Departments
- Police Departments
- Post Offices
- Churches
- Cemeteries
- Parks
- Waterbodies

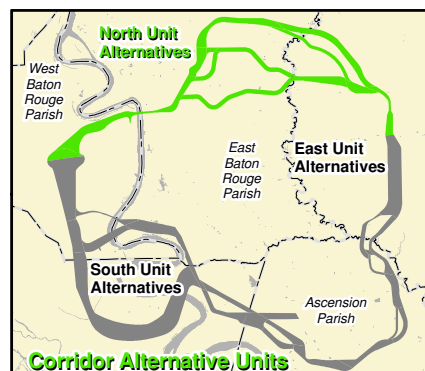
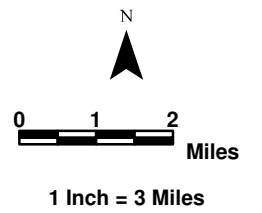
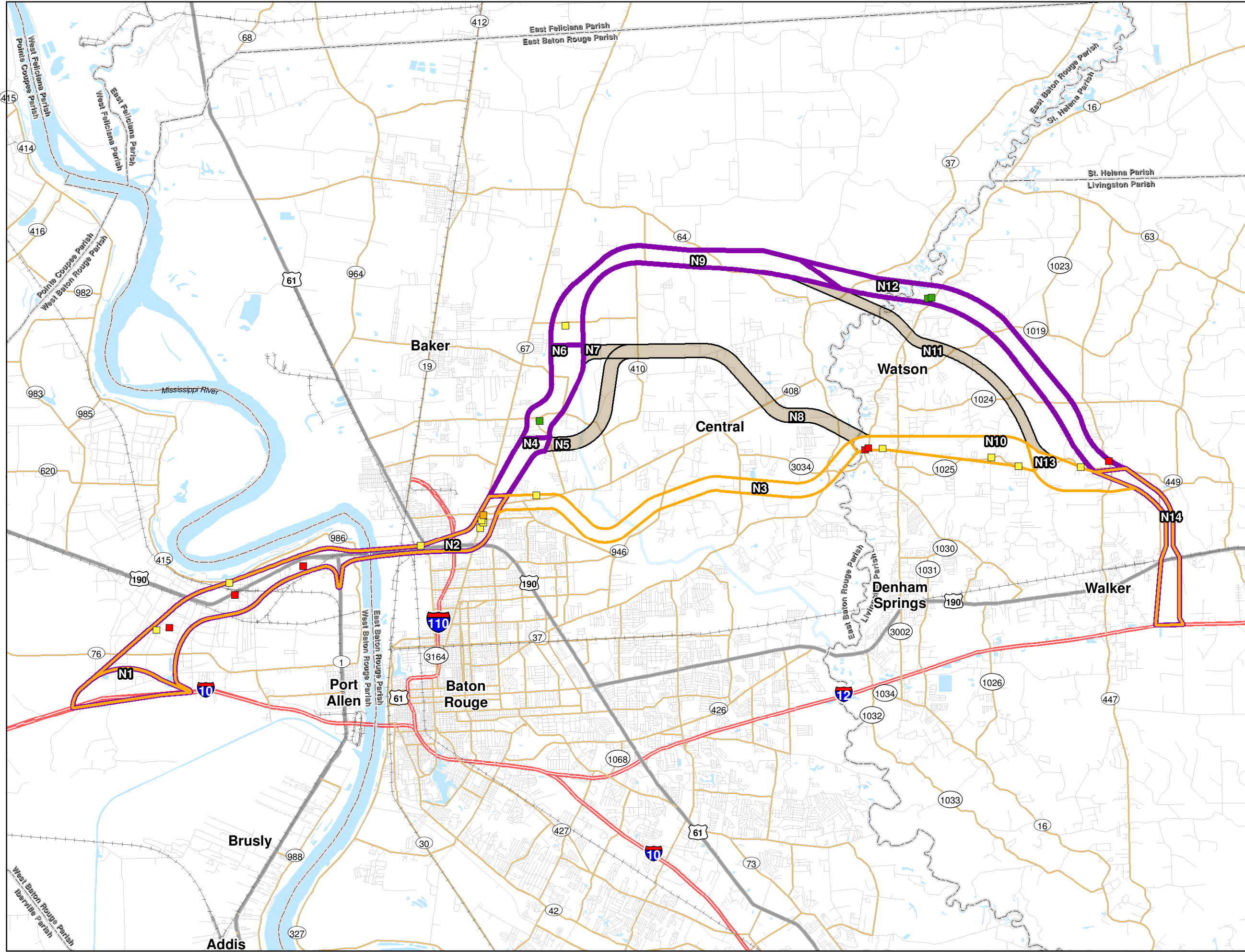
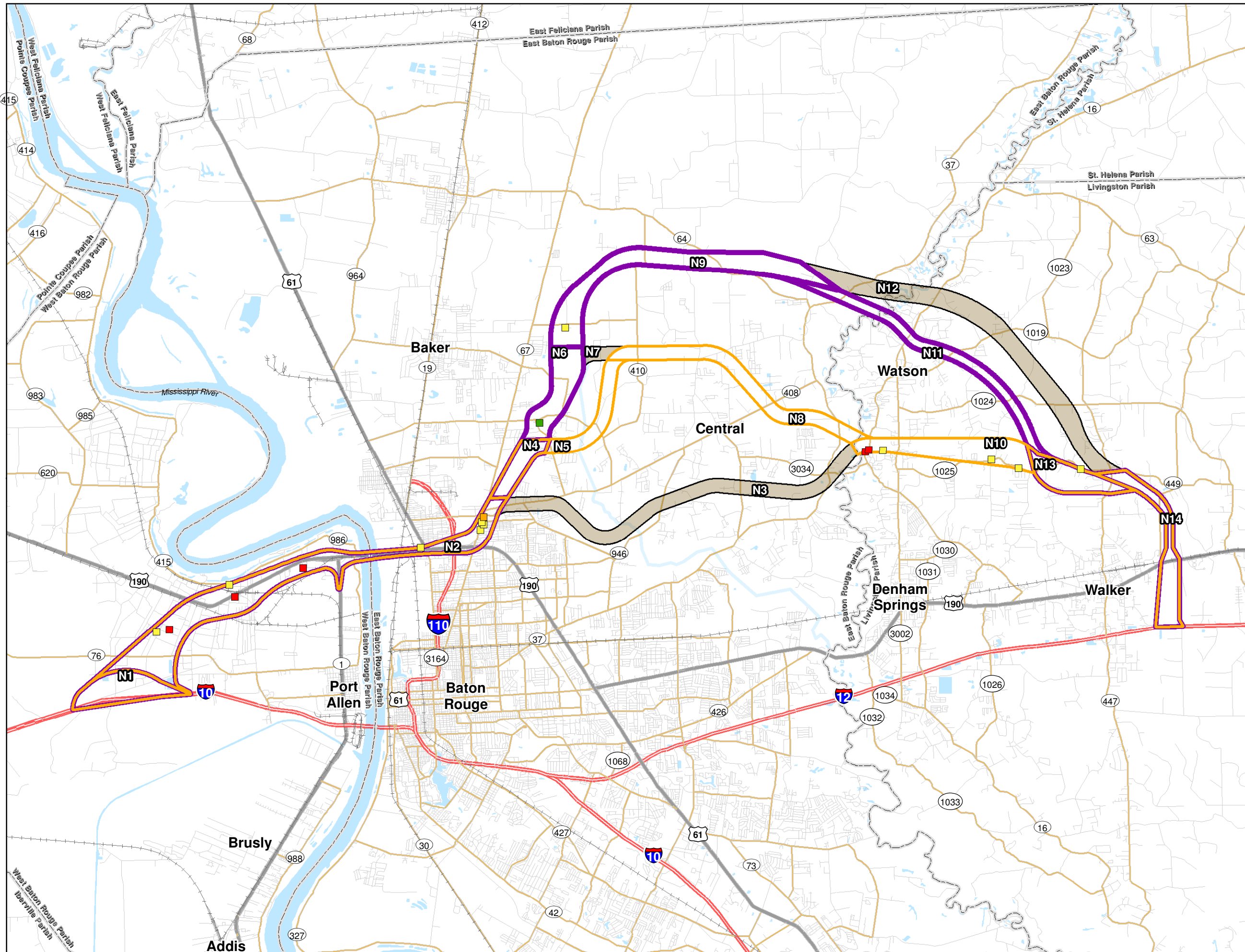


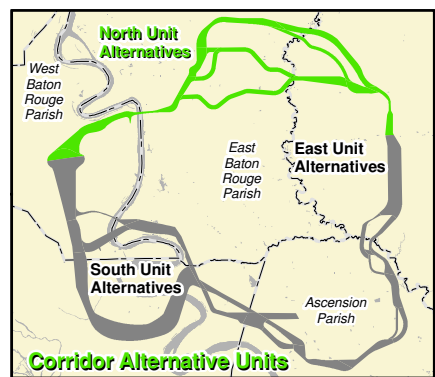
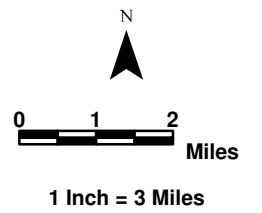
Exhibit 3-36
North Unit
Corridor Alternatives
NA and NE
Parks and Community
Facilities





**Baton Rouge Loop
Tier 1 Final EIS**

- N2** Corridor Section Designation
- Alternative NB
 - Alternative ND
 - Shared Section
 - Section Not Included in Alternatives
 - Fire Departments
 - Police Departments
 - Post Offices
 - Churches
 - Cemeteries
 - Parks
 - Waterbodies



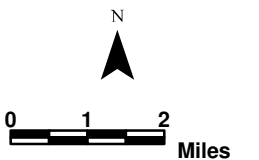
**Exhibit 3-37
North Unit
Corridor Alternatives
NB and ND
Parks and Community
Facilities**



Baton Rouge Loop Tier 1 Final EIS

N2 Corridor Section Designation

- Alternative NC
- Shared Section
- Section Not Included in Alternatives
- Fire Departments
- Police Departments
- Post Offices
- Churches
- Cemeteries
- Parks
- Waterbodies



1 Inch = 3 Miles

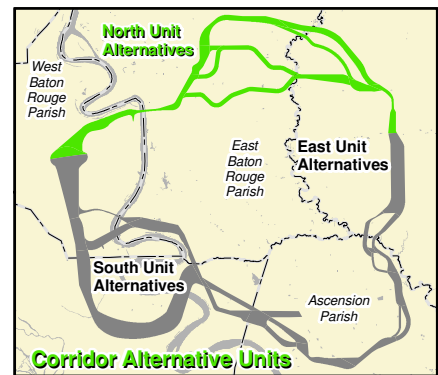
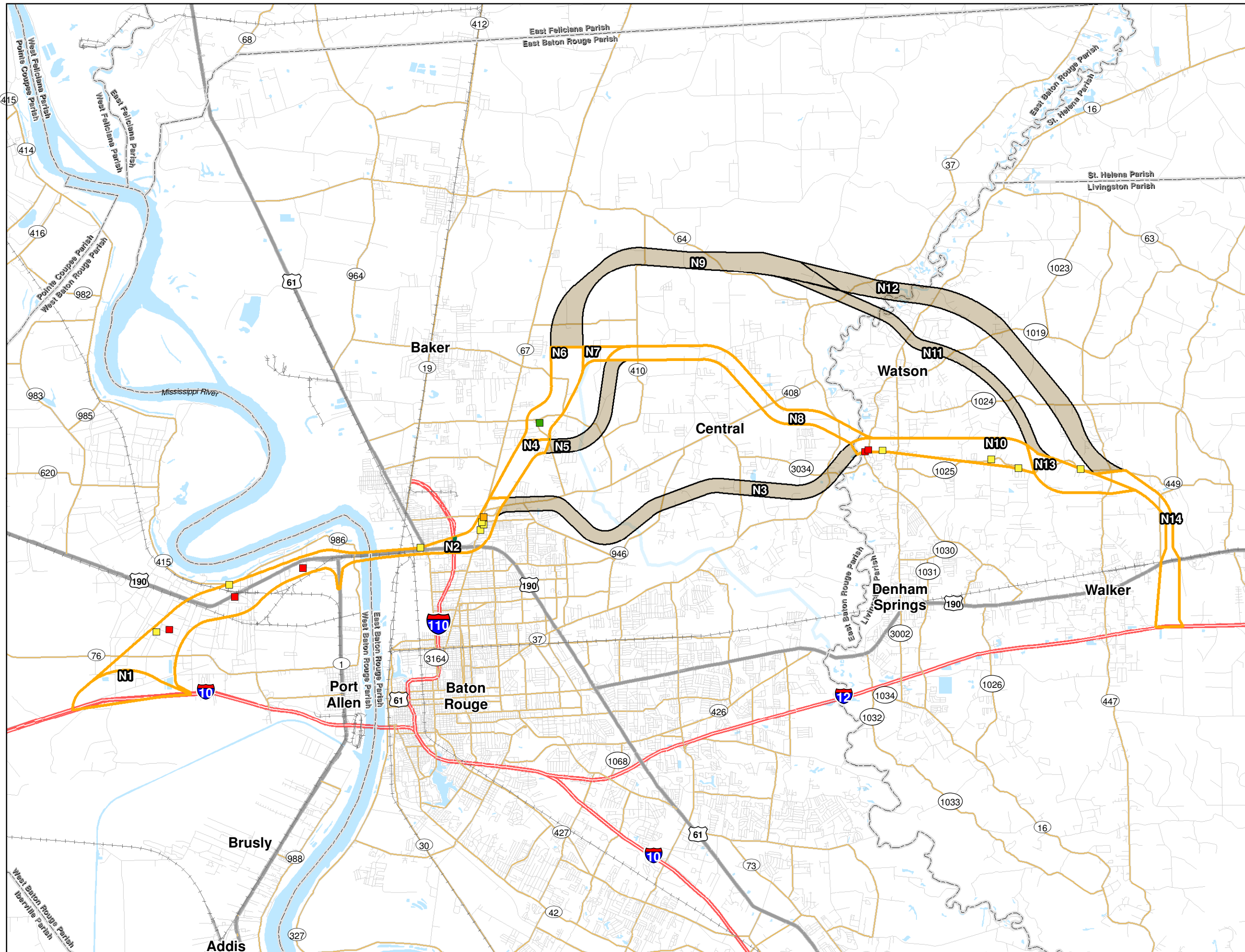


Exhibit 3-38
North Unit
Corridor Alternative
NC
Parks and Community
Facilities





Baton Rouge Loop Tier 1 Final EIS

- Corridor Section Designation
- Alternative SA
- Alternative SL
- Shared Section
- Section Not Included in Alternatives
- Fire Departments
- Police Departments
- Post Offices
- Marinas
- Parks
- Churches
- Schools

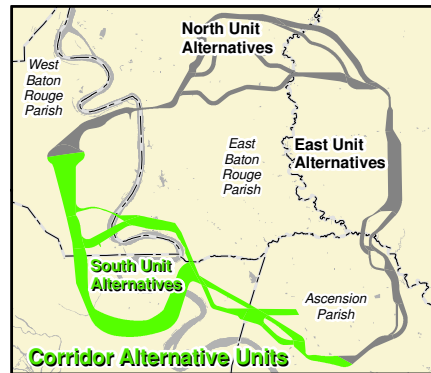
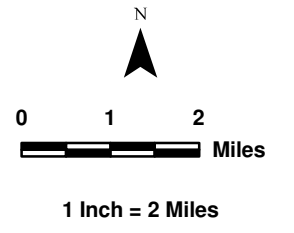
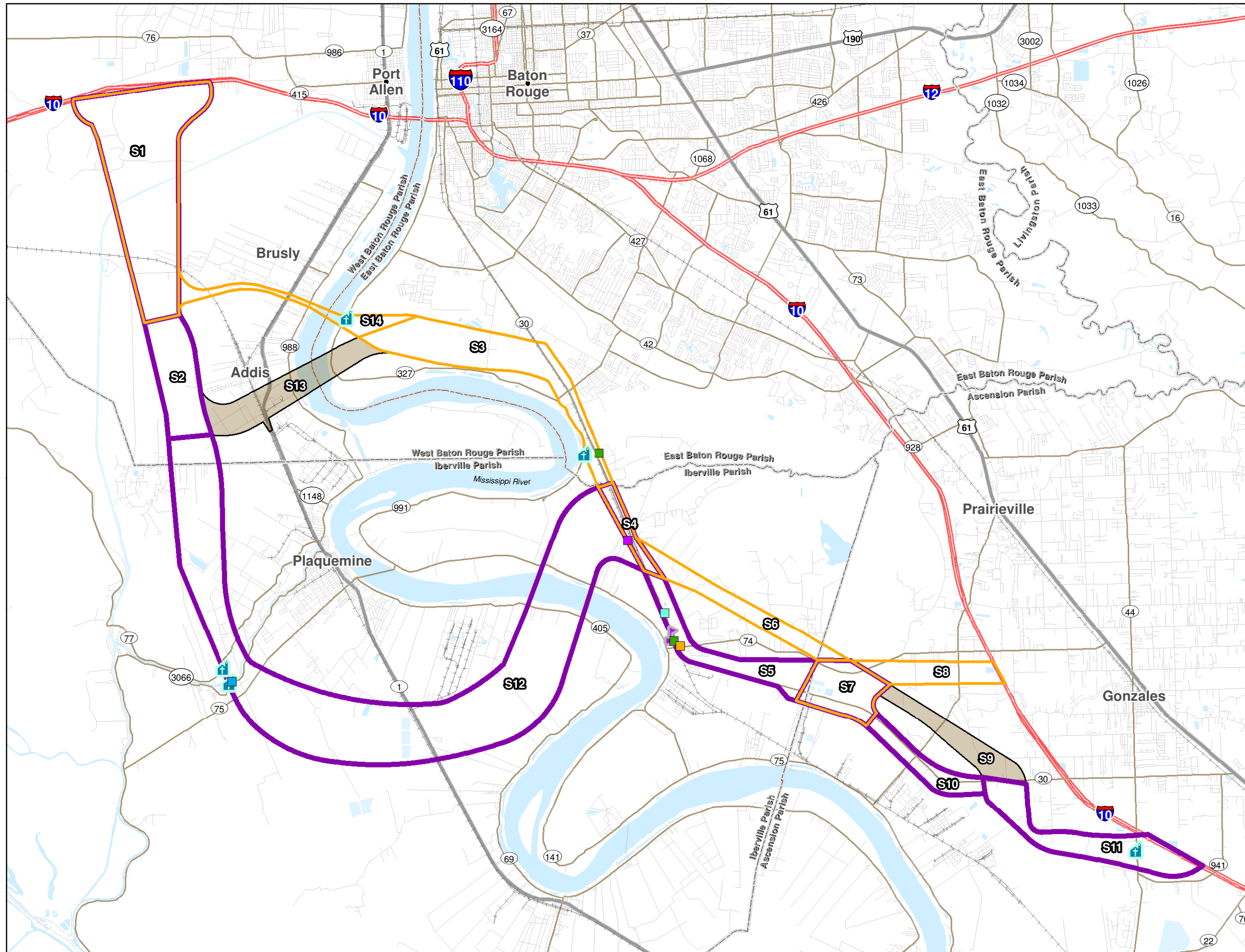


Exhibit 3-39
**South Unit
Corridor Alternatives
SA and SL
Parks and Community
Facilities**





Baton Rouge Loop Tier 1 Final EIS

S2 Corridor Section Designation

Alternative SB

Alternative SK

Shared Section

Section Not Included
in Alternatives

Fire Departments

Police Departments

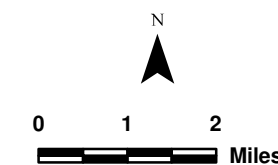
Post Offices

Marinas

Parks

Churches

Schools



1 Inch = 2 Miles

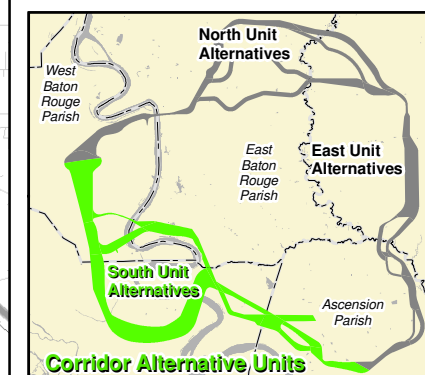
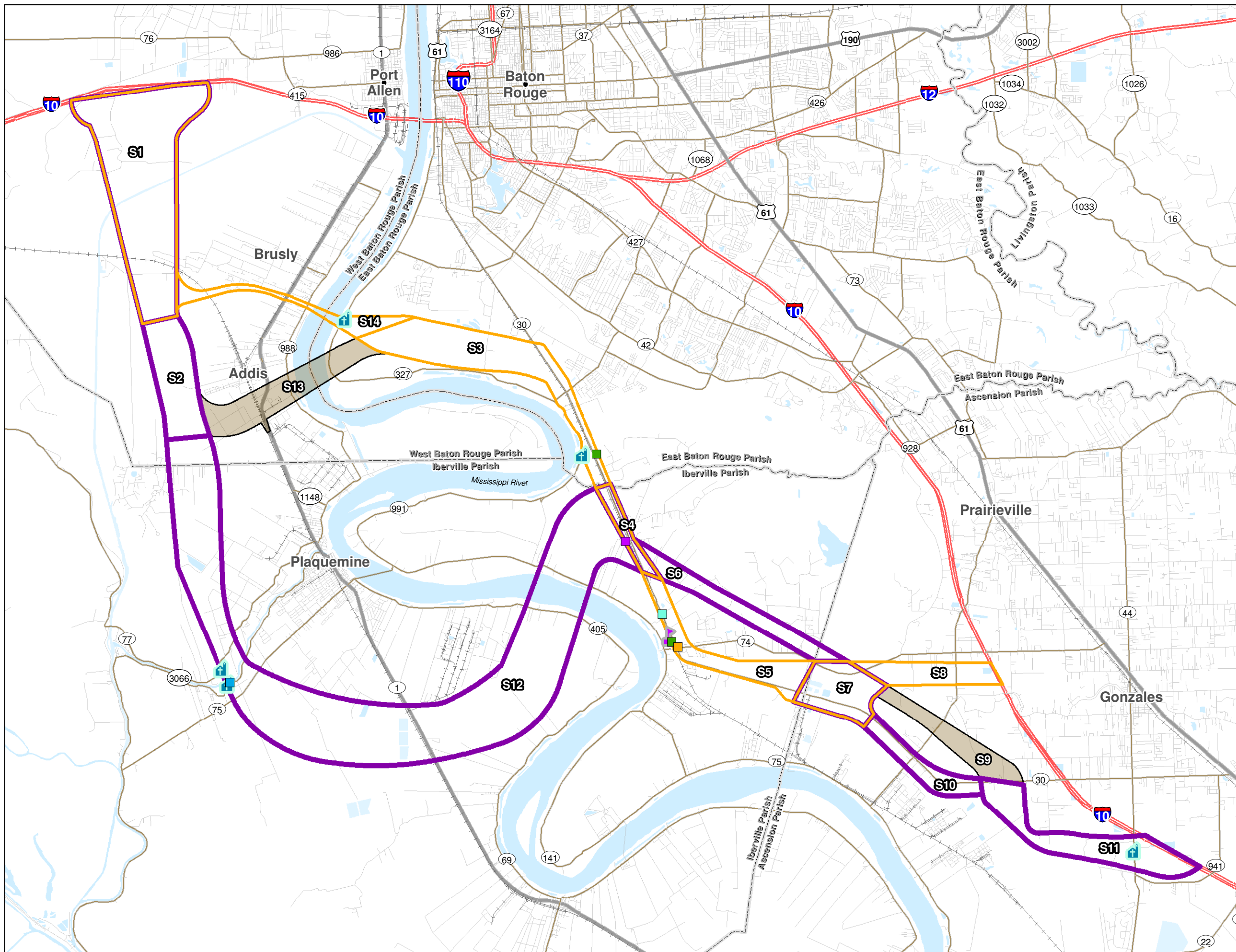


Exhibit 3-40

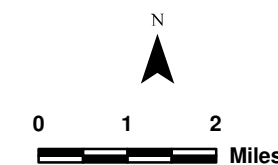
South Unit Corridor Alternatives SB and SK Parks and Community Facilities





Baton Rouge Loop Tier 1 Final EIS

- Corridor Section Designation
- Alternative SC
- Alternative SJ
- Shared Section
- Section Not Included in Alternatives
- Fire Departments
- Police Departments
- Post Offices
- Marinas
- Parks
- Churches
- Schools



1 Inch = 2 Miles

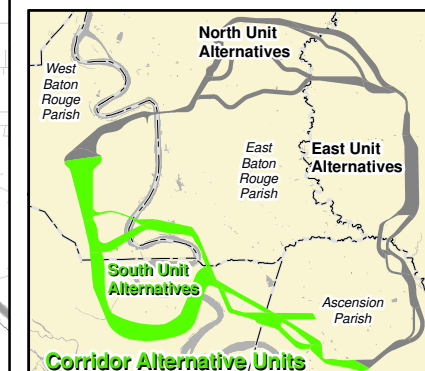
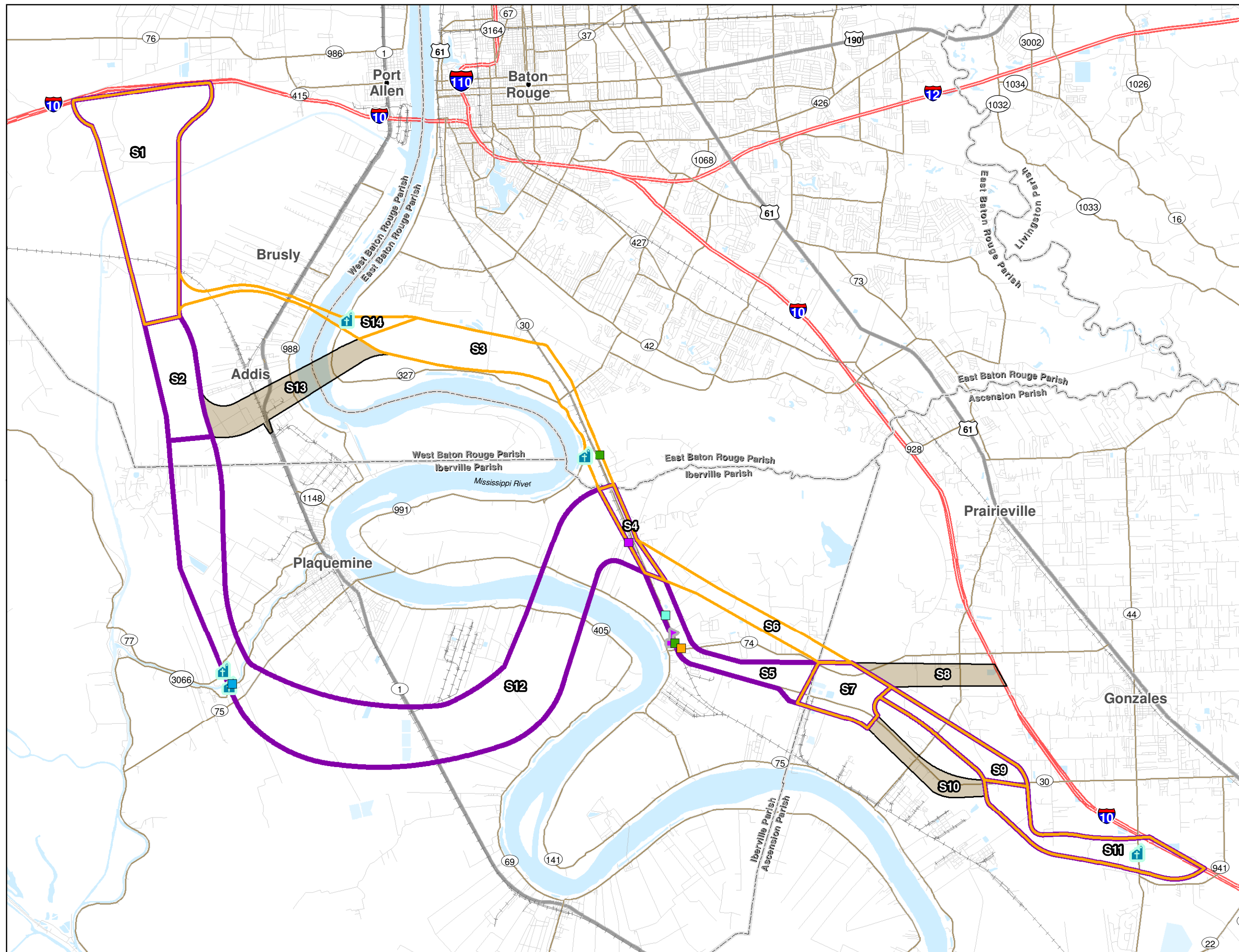


Exhibit 3-41
South Unit
Corridor Alternatives
SC and SJ
Parks and Community
Facilities





Baton Rouge Loop Tier 1 Final EIS

- S2** Corridor Section Designation
- Alternative SD
- Alternative SI
- Shared Section
- Section Not Included in Alternatives
- Fire Departments
- Police Departments
- Post Offices
- Marinas
- Parks
- Churches
- Schools

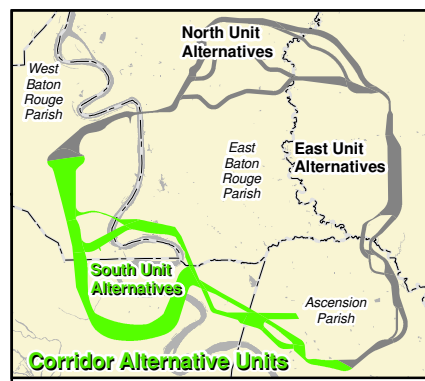
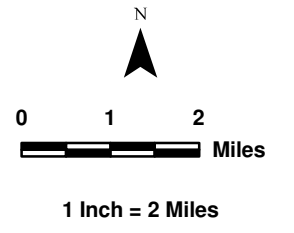
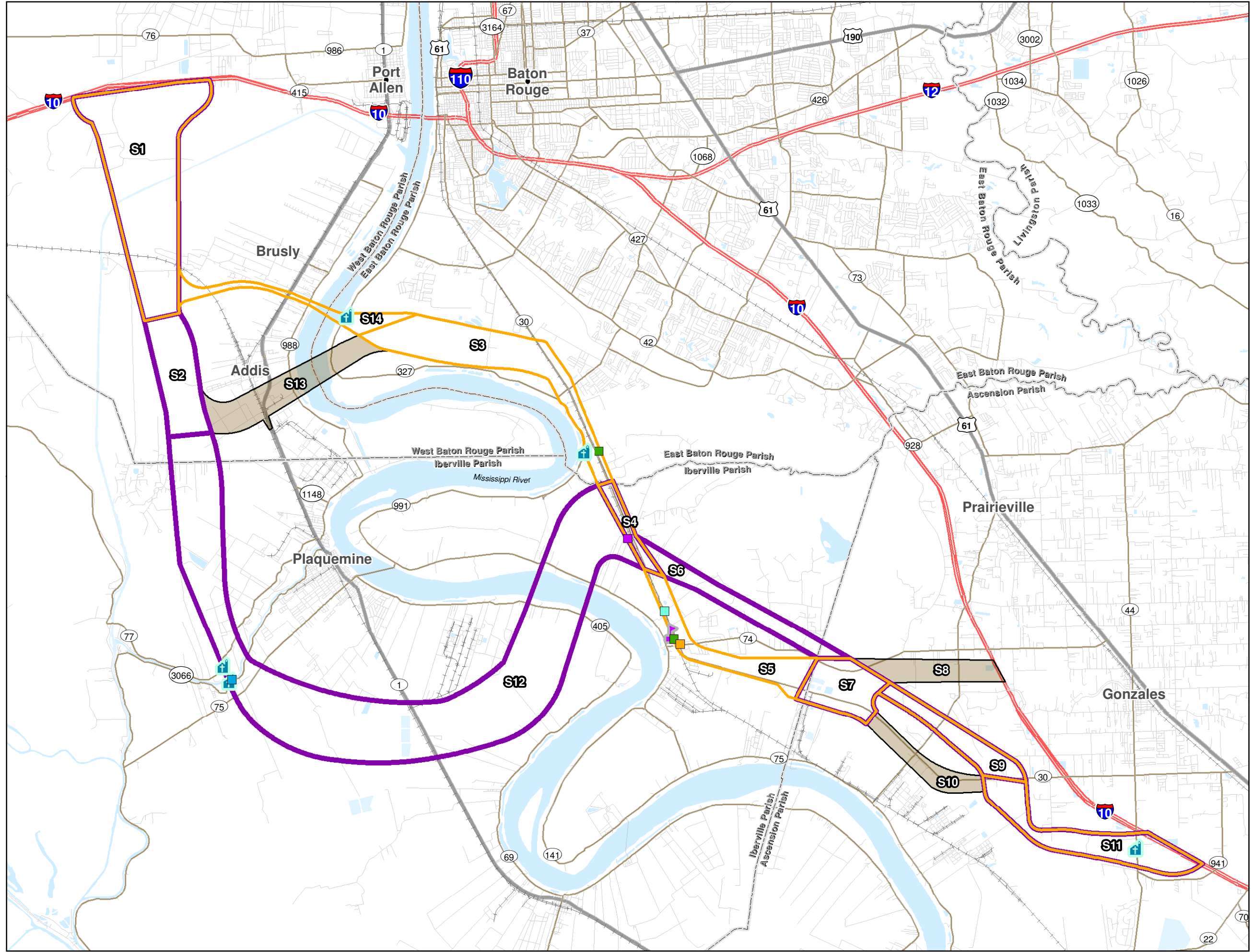


Exhibit 3-42
**South Unit
Corridor Alternatives
SD and SI
Parks and Community
Facilities**





Baton Rouge Loop Tier 1 Final EIS

S2 Corridor Section Designation

Alternative SE

Alternative SH

Shared Section

Section Not Included
in Alternatives

Fire Departments

Police Departments

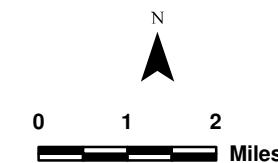
Post Offices

Marinas

Parks

Churches

Schools



1 Inch = 2 Miles

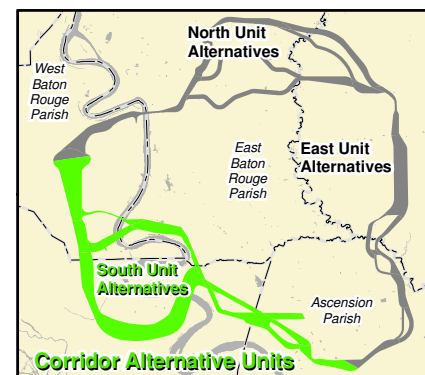
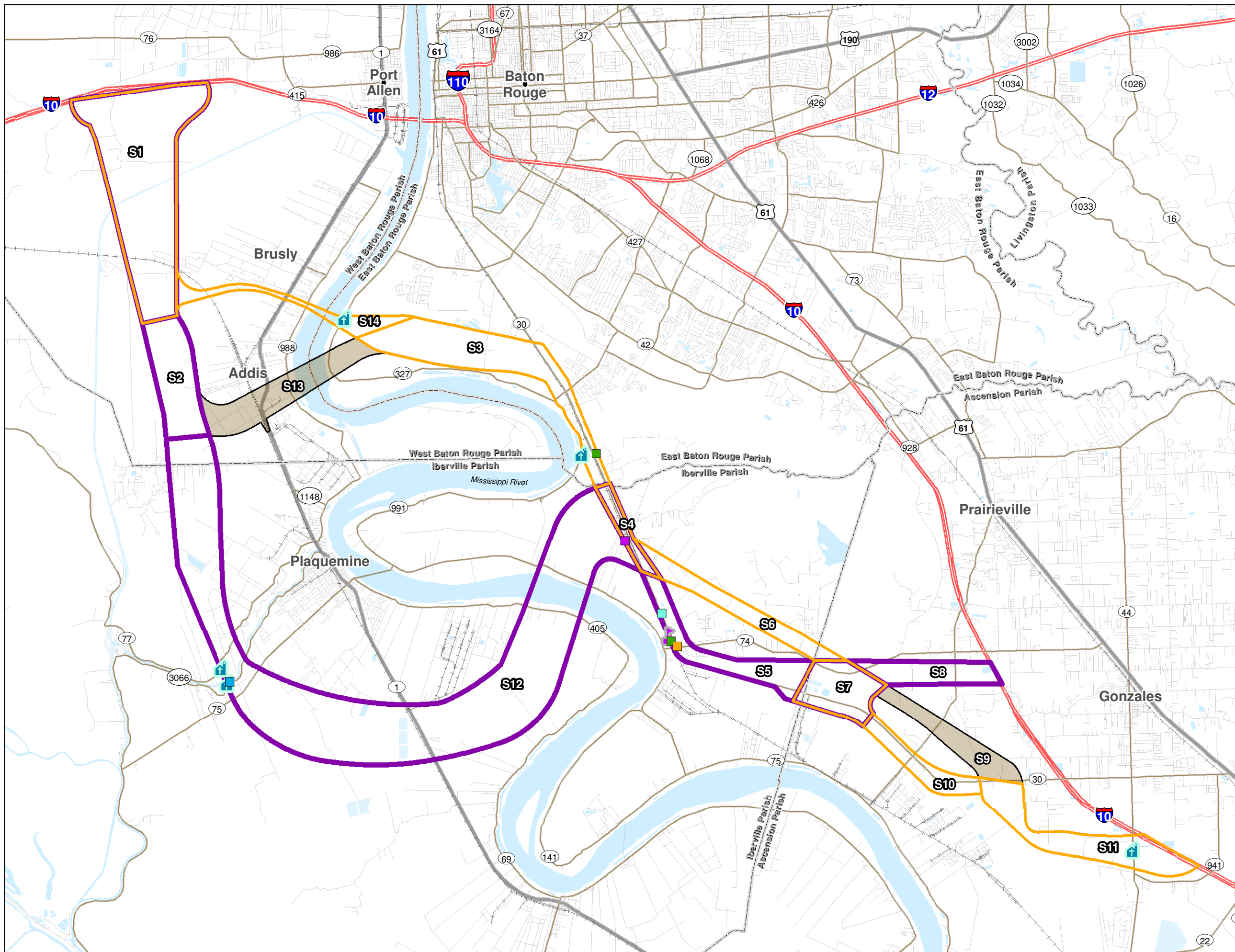


Exhibit 3-43
South Unit
Corridor Alternatives
SE and SH
Parks and Community
Facilities





Baton Rouge Loop Tier 1 Final EIS

- Corridor Section Designation
- Alternative SF
- Alternative SG
- Shared Section
- Section Not Included in Alternatives
- Fire Departments
- Police Departments
- Post Offices
- Marinas
- Parks
- Churches
- Schools

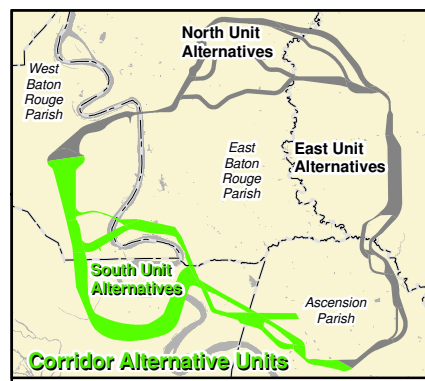
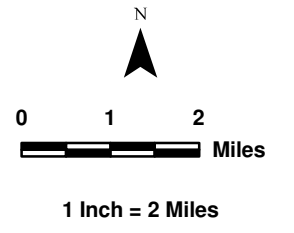
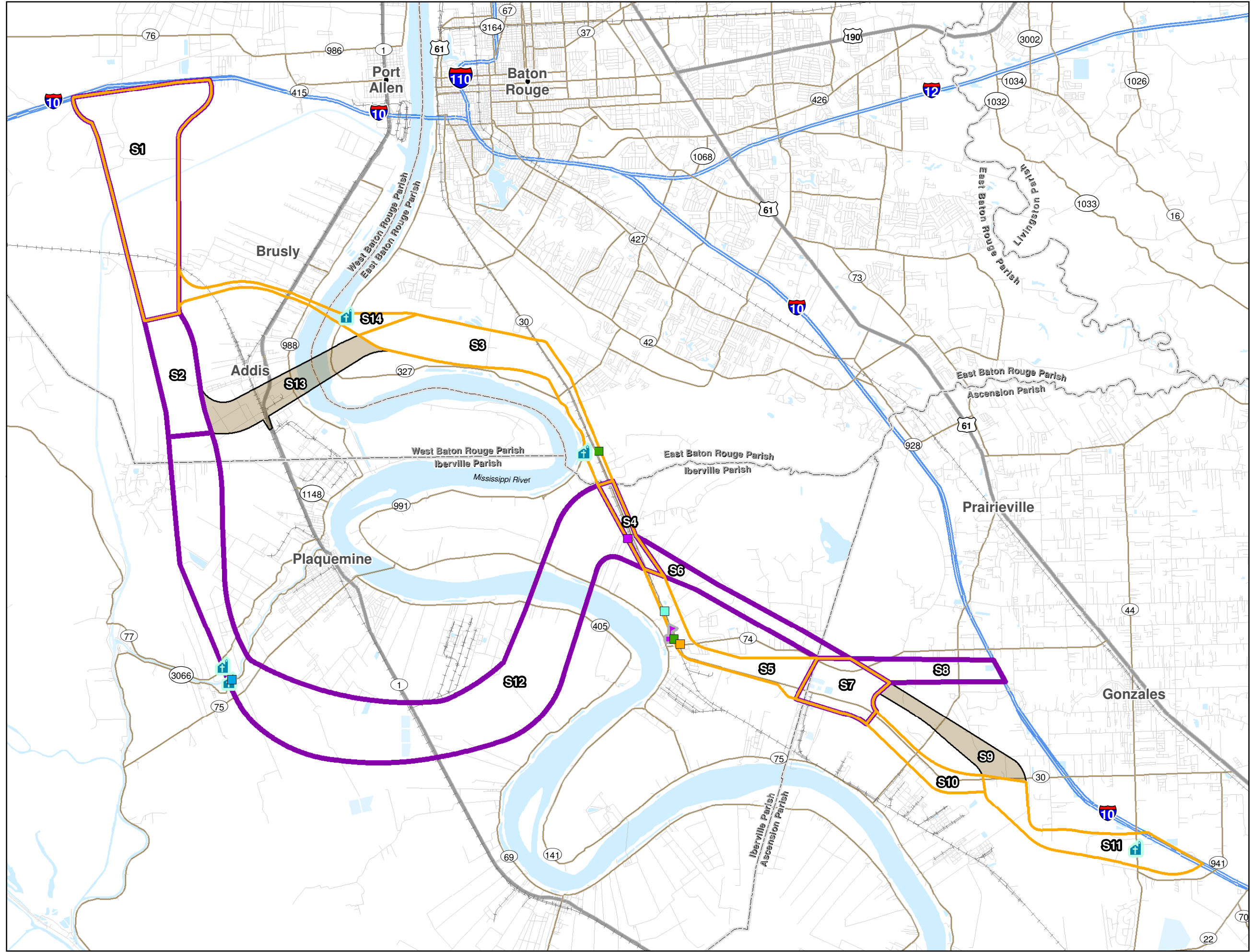


Exhibit 3-44
**South Unit
Corridor Alternatives
SF and SG
Parks and Community
Facilities**





Baton Rouge Loop Tier 1 Final EIS

S2 Corridor Section Designation

Alternative SM

Alternative SQ

Shared Section

Section Not Included
in Alternatives

Fire Departments

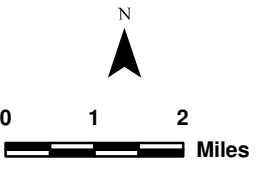
Police Departments

Post Offices

Parks

Churches

Schools



1 Inch = 2 Miles

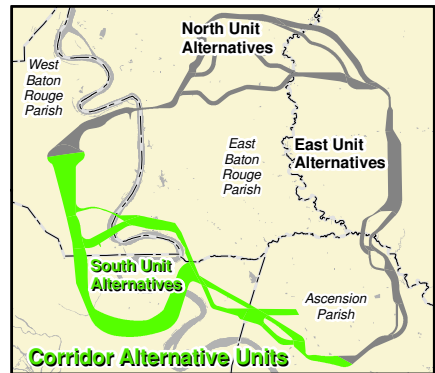
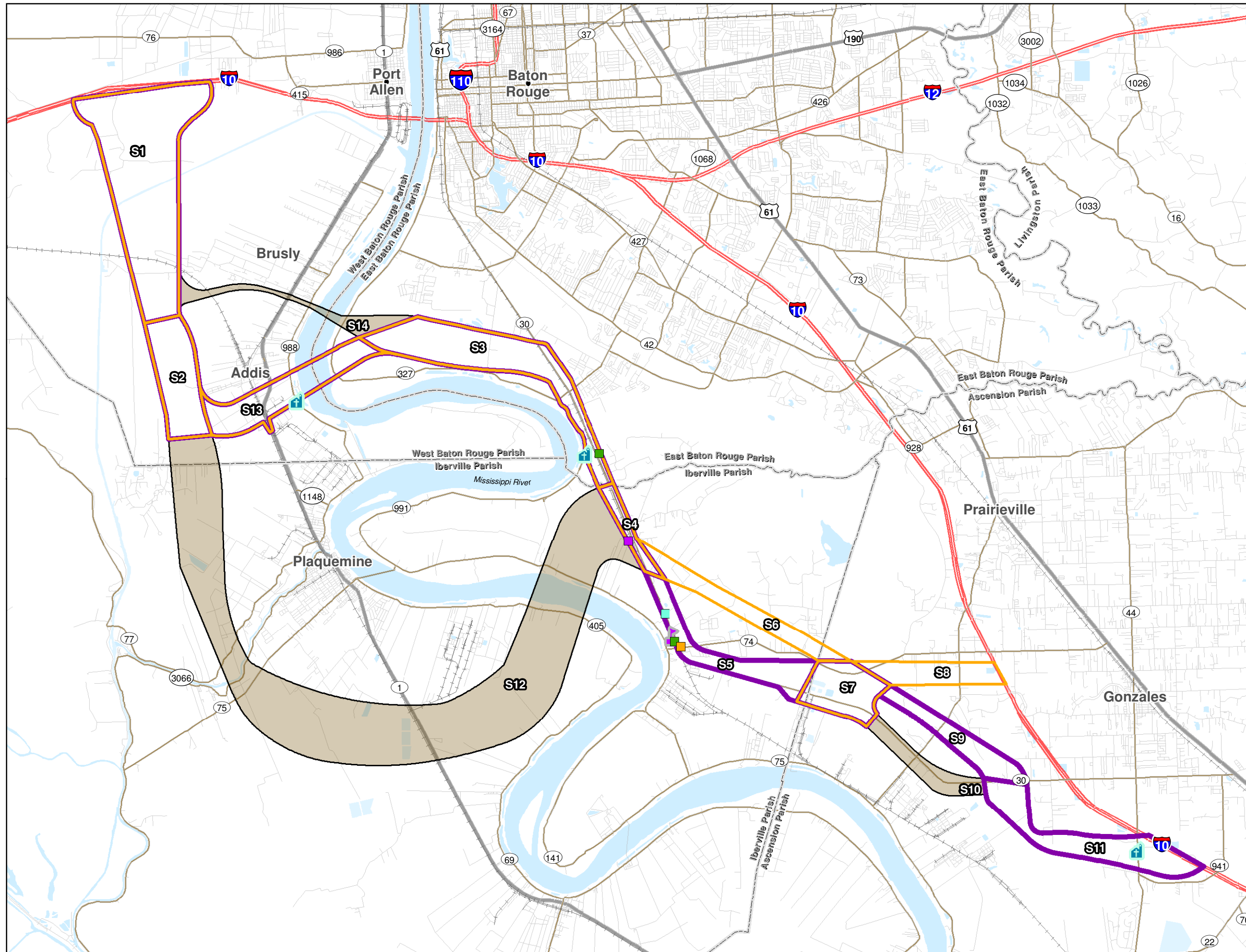


Exhibit 3-45
**South Unit
Corridor Alternatives
SM and SQ
Parks and Community
Facilities**





Baton Rouge Loop Tier 1 Final EIS

S2 Corridor Section Designation

Alternative SN

Alternative SP

Shared Section

Section Not Included in Alternatives

Fire Departments

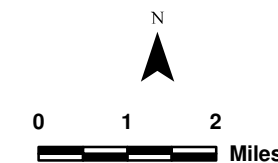
Police Departments

Post Offices

Parks

Churches

Schools



1 Inch = 2 Miles

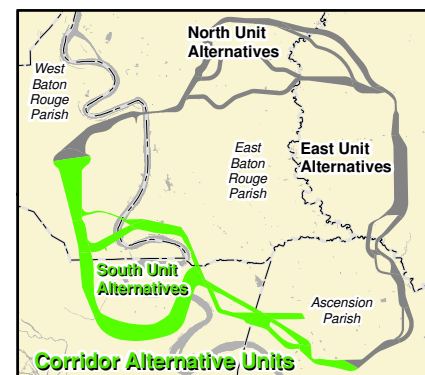
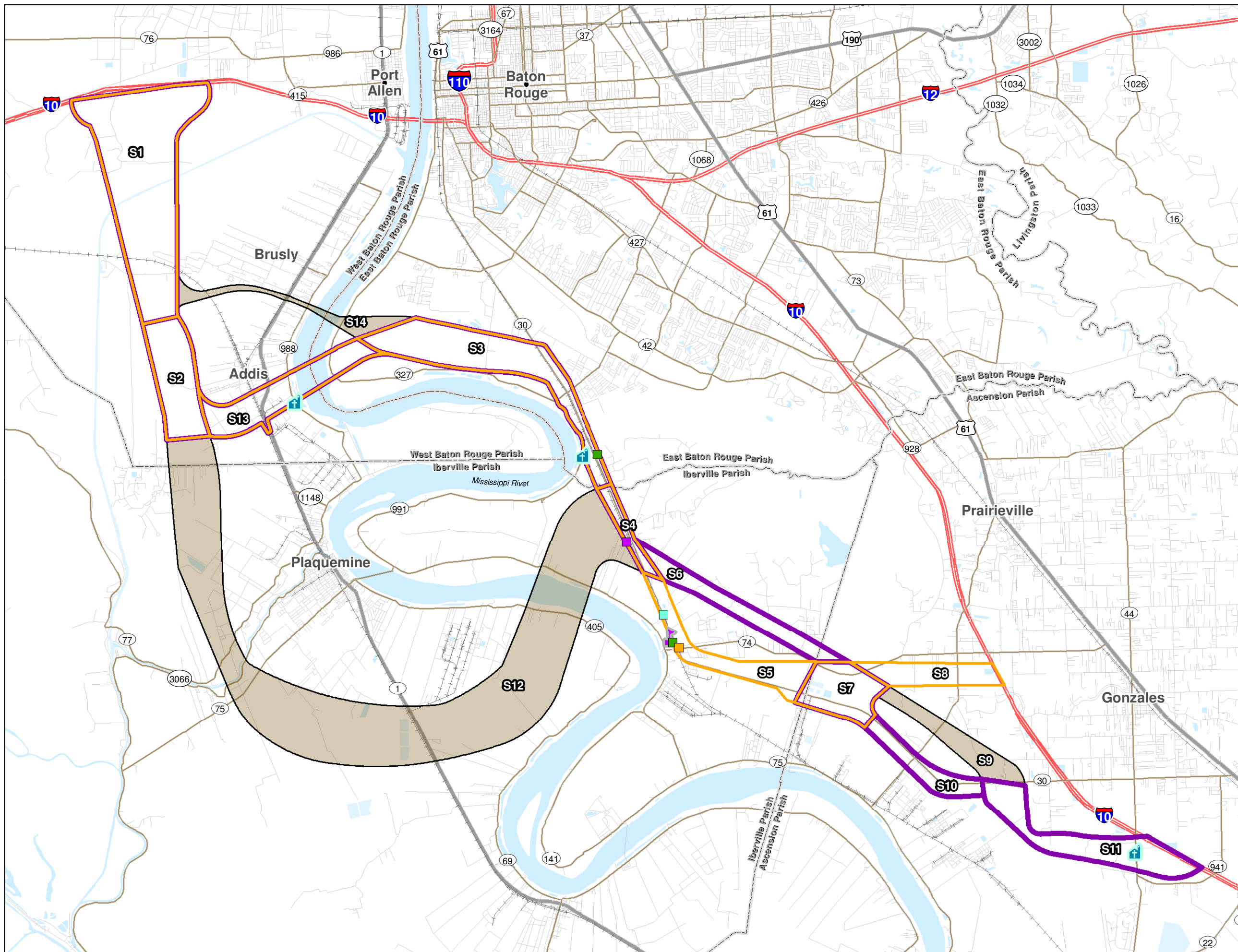


Exhibit 3-46
**South Unit
Corridor Alternatives
SN and SP
Parks and Community
Facilities**





Baton Rouge Loop Tier 1 Final EIS

S2 Corridor Section Designation

Alternative SO

Alternative SR

Shared Section

Section Not Included in Alternatives

Fire Departments

Police Departments

Post Offices

Parks

Churches

Schools

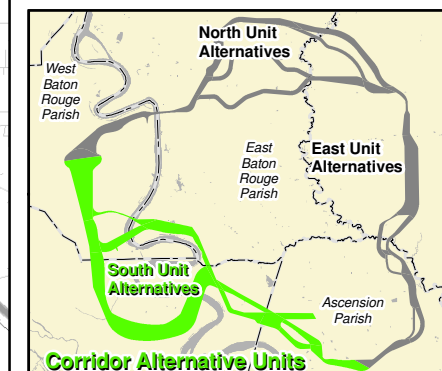
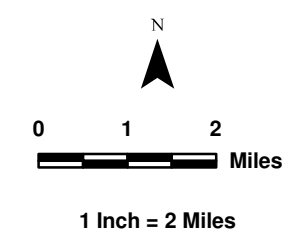
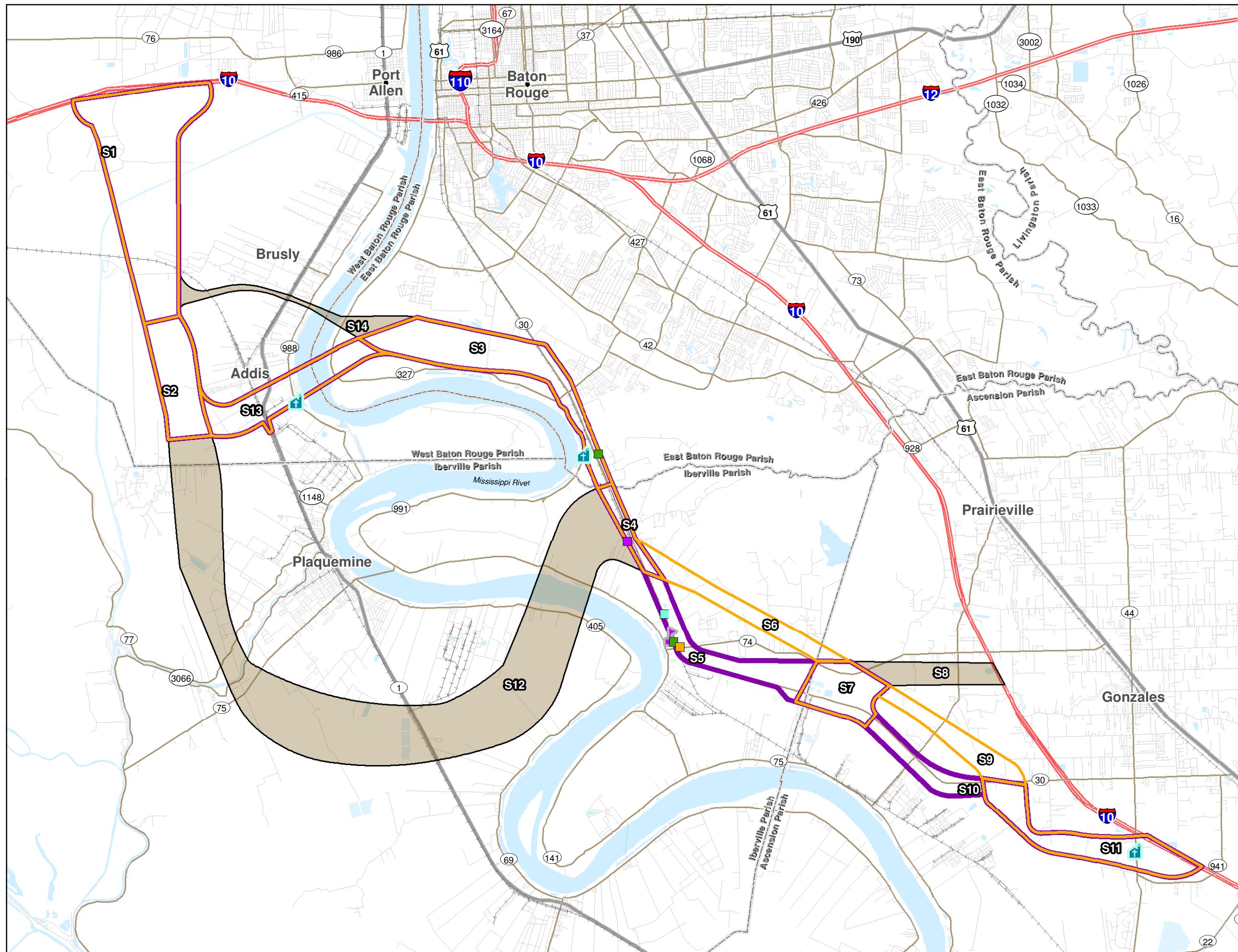


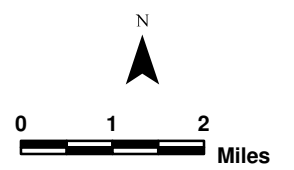
Exhibit 3-47
**South Unit
Corridor Alternatives
SO and SR
Parks and Community
Facilities**





Baton Rouge Loop Tier 1 Final EIS

- Corridor Section Designation
- Alternative EA
- Alternative EH
- Shared Corridor Section
- Section Not Included in Alternatives
- Churches
- Cemeteries
- Parks
- Waterbodies



1 Inch = 2 Miles

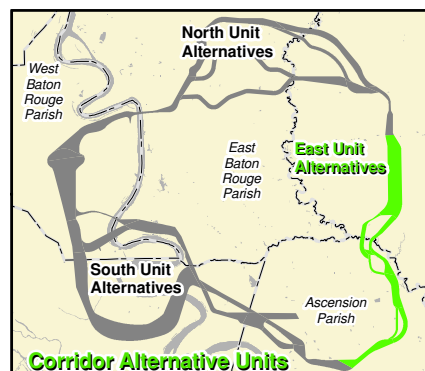
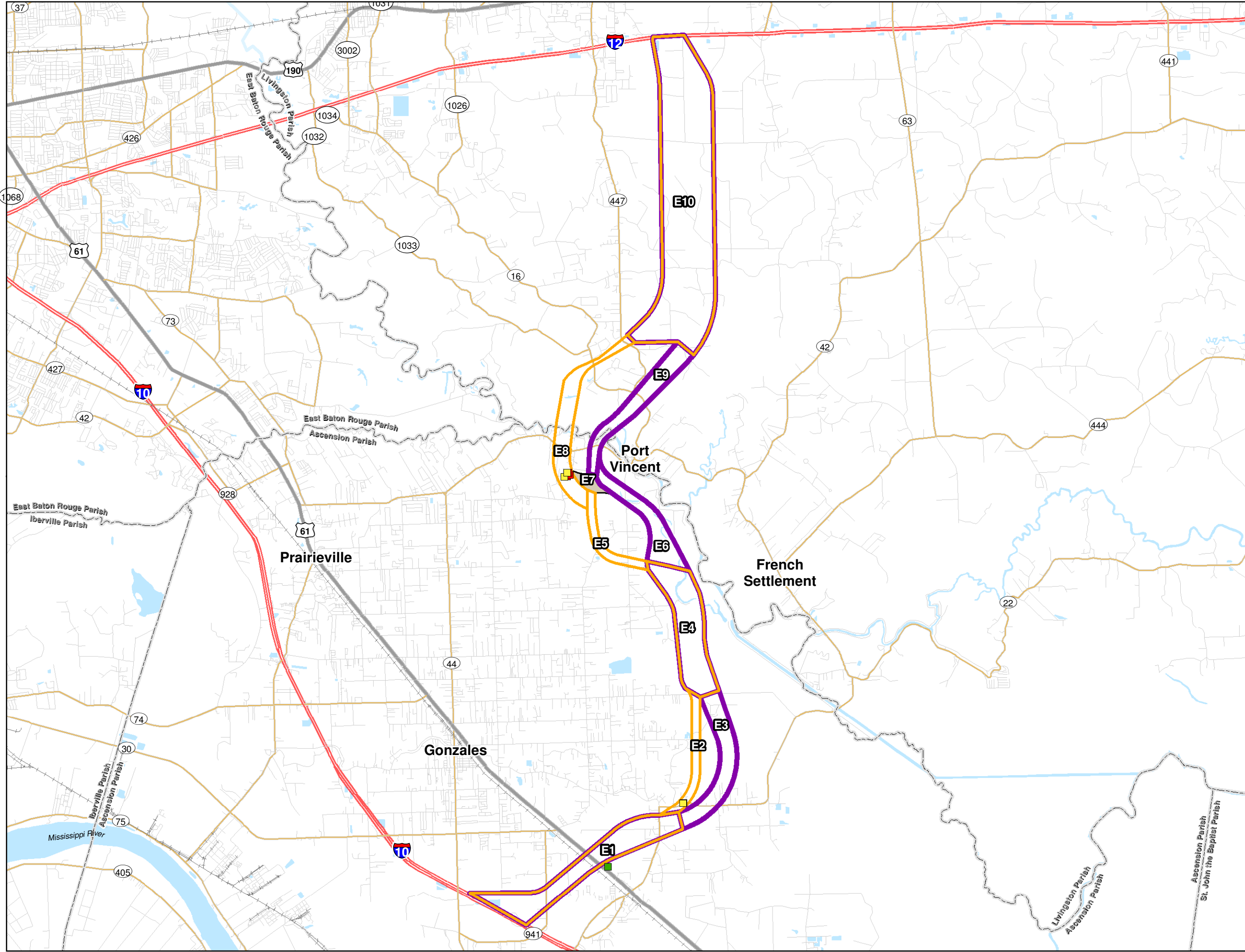
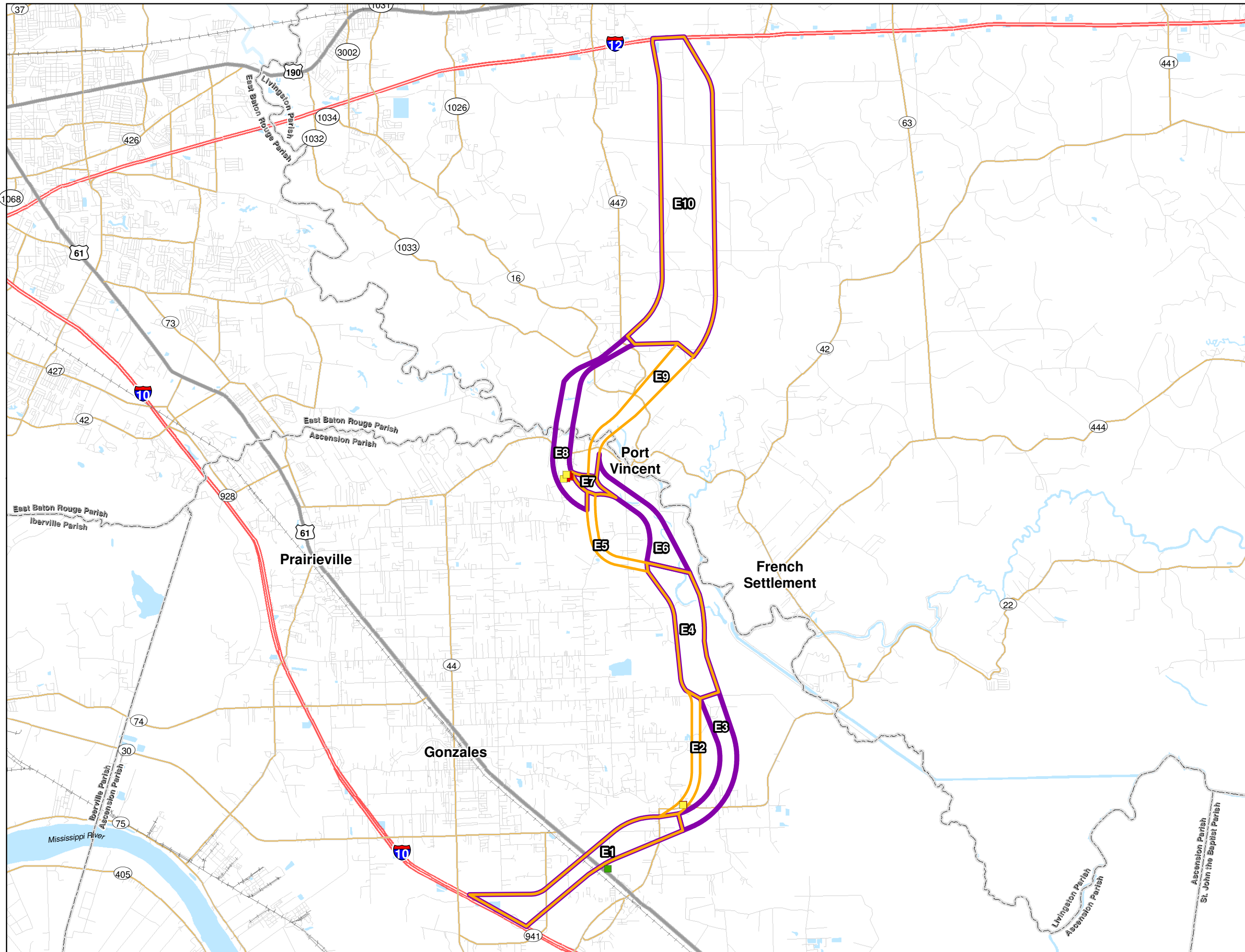


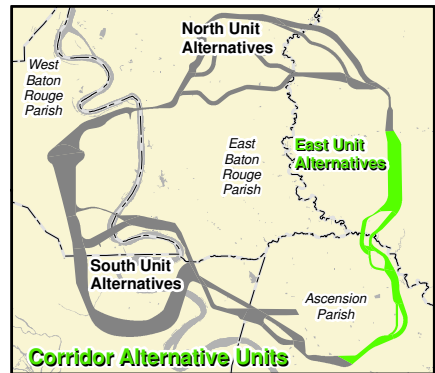
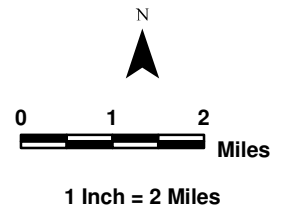
Exhibit 3-48
East Unit
Corridor Alternatives
EA and EH
Parks and Community
Facilities



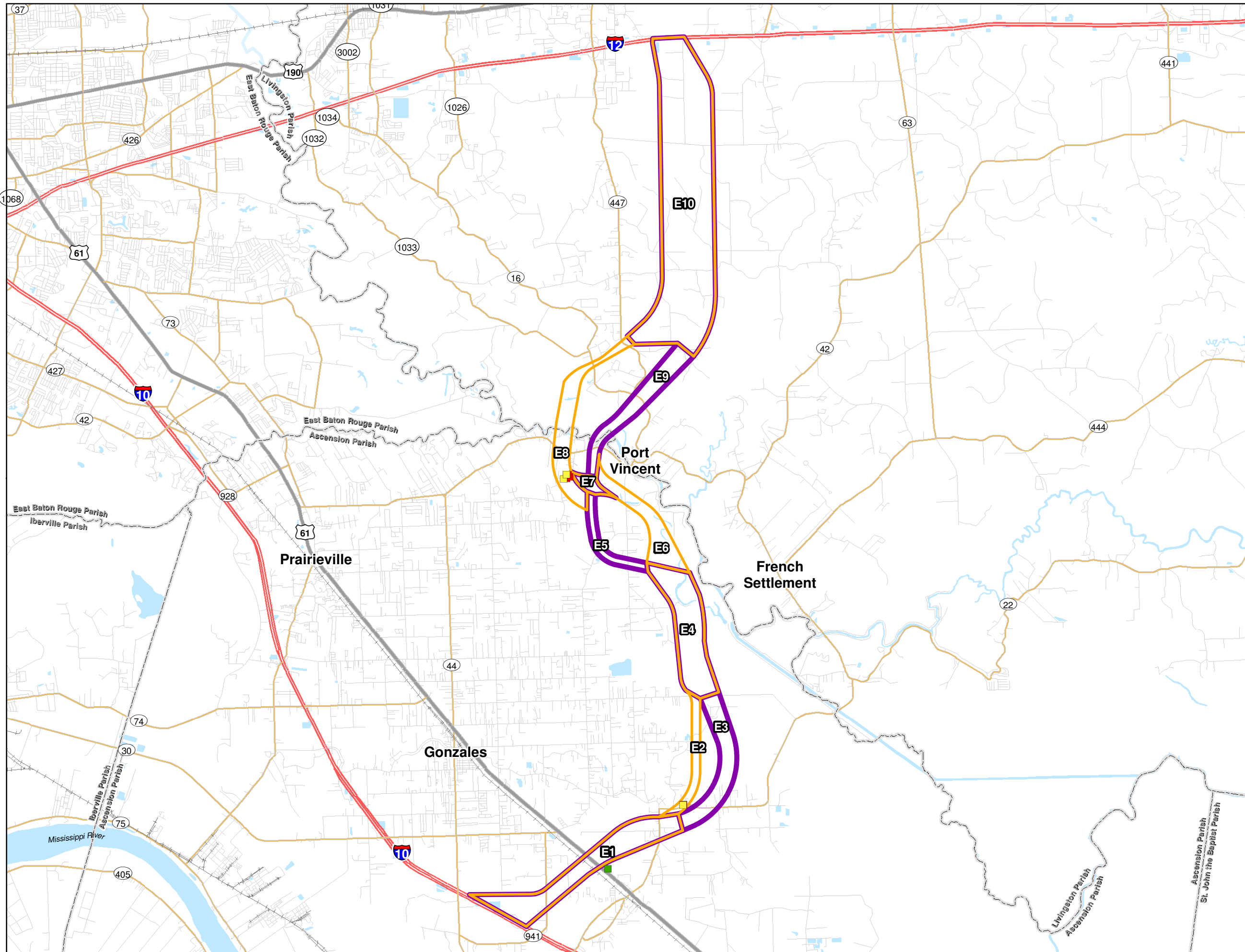


**Baton Rouge Loop
Tier 1 Final EIS**

- Corridor Section Designation
- Alternative EB
- Alternative EG
- Shared Corridor Section
- Churches
- Cemeteries
- Parks
- Waterbodies

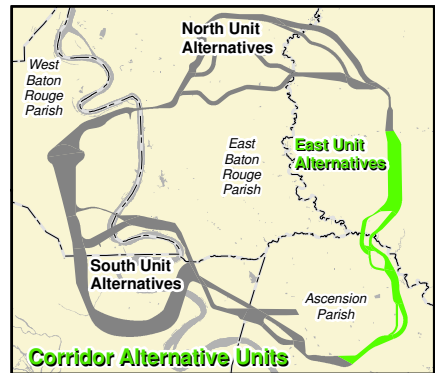
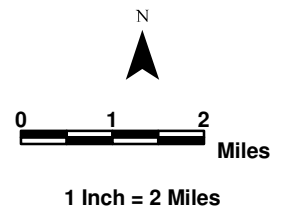


**Exhibit 3-49
East Unit
Corridor Alternatives
EB and EG
Parks and Community
Facilities**

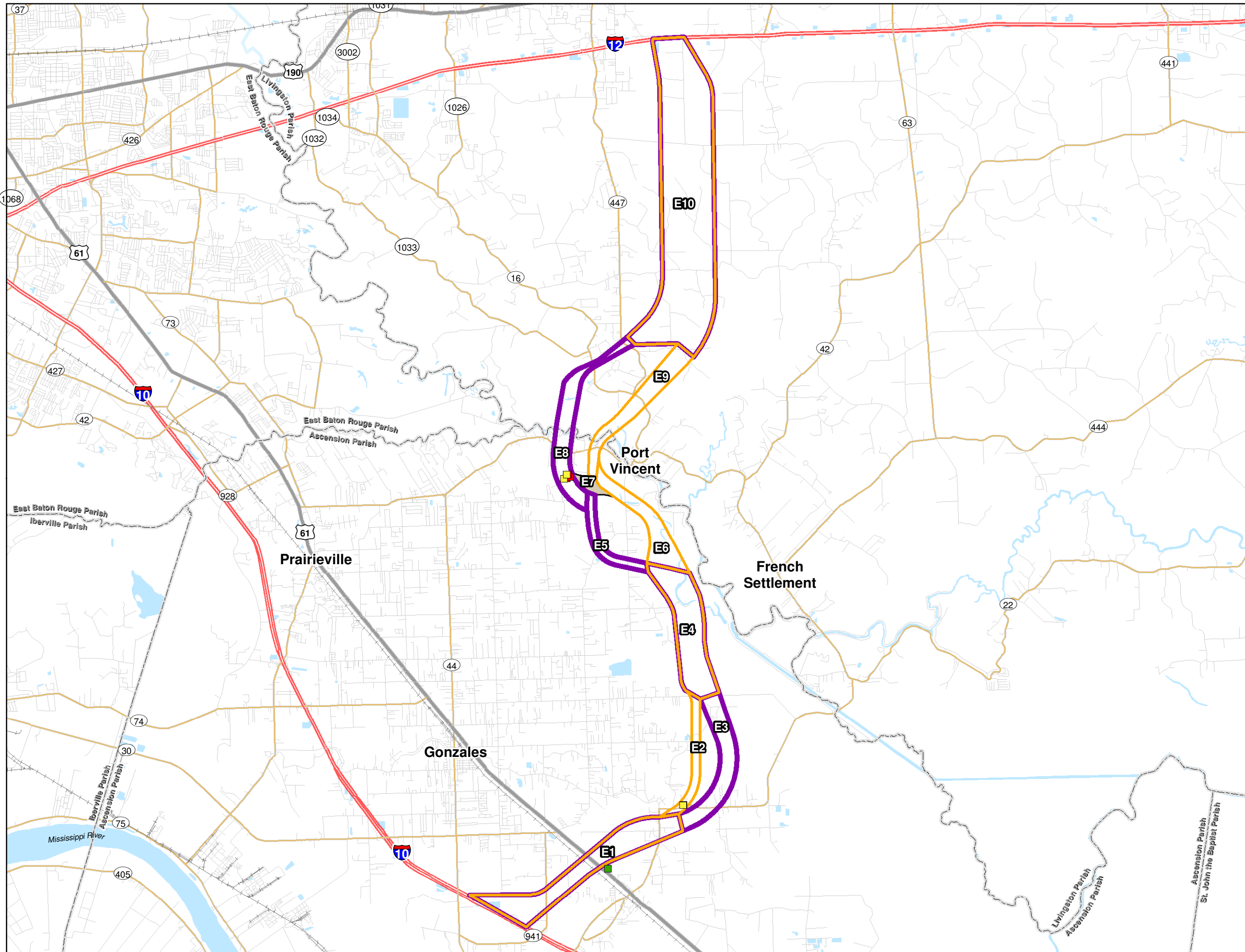


**Baton Rouge Loop
Tier 1 Final EIS**

- Corridor Section Designation
- Alternative EC
- Alternative EF
- Shared Corridor Section
- Churches
- Cemeteries
- Parks
- Waterbodies

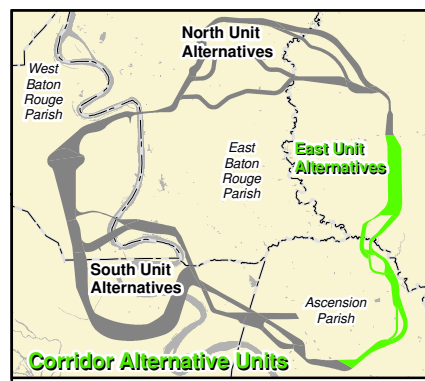
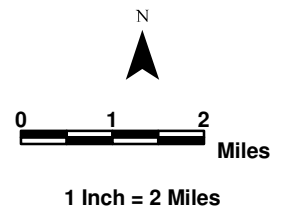


**Exhibit 3-50
East Unit
Corridor Alternatives
EC and EF
Parks and Community
Facilities**



**Baton Rouge Loop
Tier 1 Final EIS**

- Corridor Section Designation
- Alternative ED
- Alternative EE
- Shared Corridor Section
- Section Not Included in Alternatives
- Churches
- Cemeteries
- Parks
- Waterbodies



**Exhibit 3-51
East Unit
Corridor Alternatives
ED and EE
Parks and Community
Facilities**

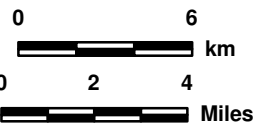


Baton Rouge Loop Tier 1 Final EIS

Corridor Alternatives

- Project Boundary
- Corridor Alternative
- 1/2 Mile buffer
- Previously Recorded Cultural Resource
- Previously Recorded Survey

N



1 Inch = 4 Miles

Note:
Archaeological sites, cemeteries, and historic structures are not to scale.

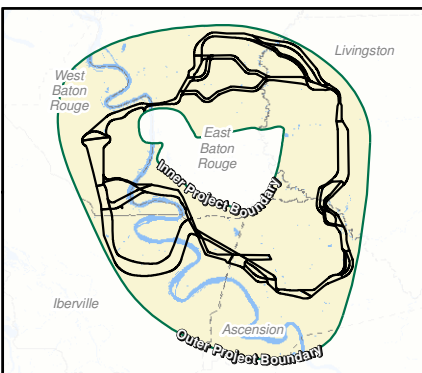
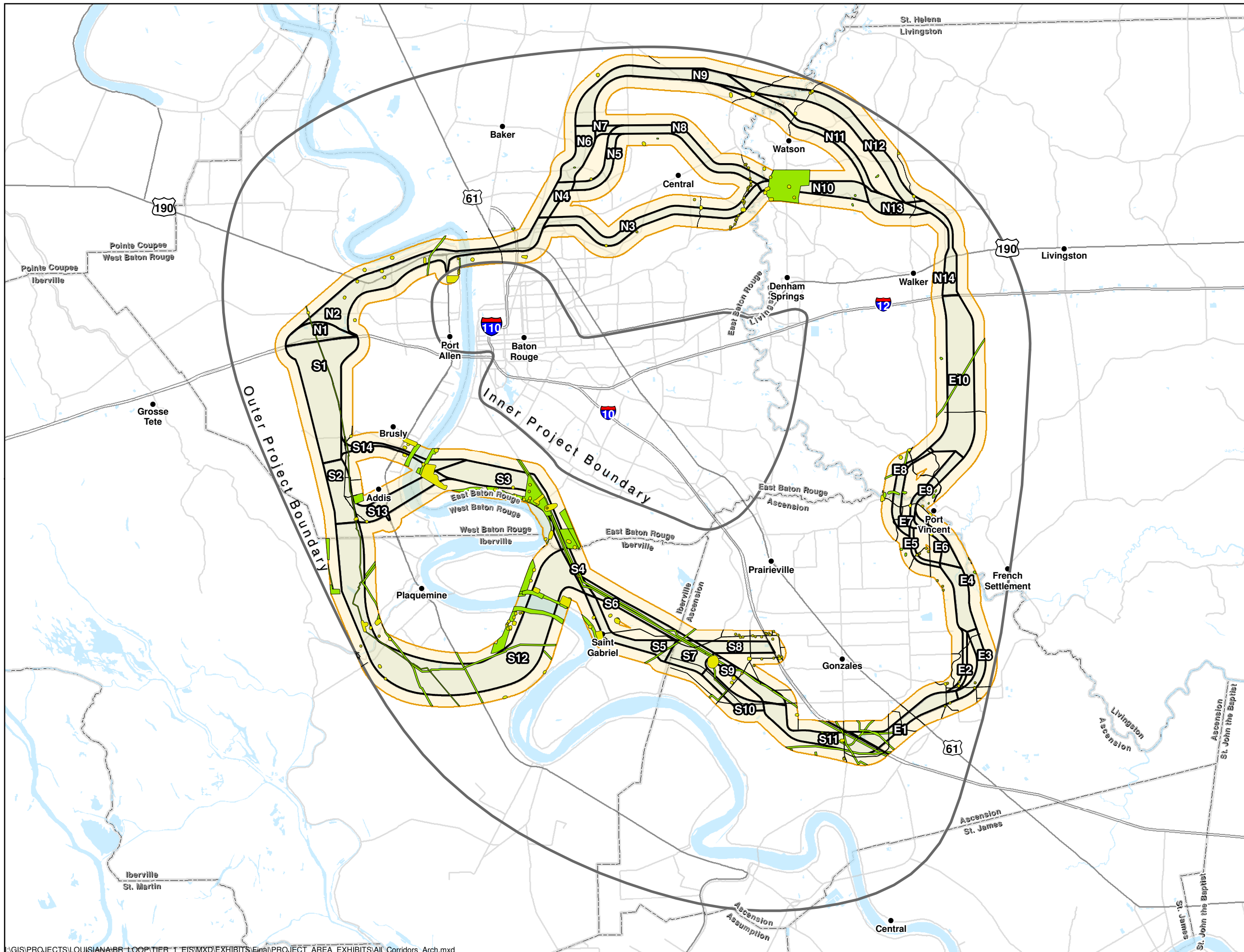


Exhibit 3-52

Corridor Alternatives

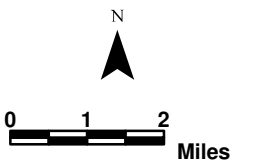
Cultural Resources





Baton Rouge Loop Tier 1 Final EIS

- N2** Corridor Section Designation
- Alternative NA
- Alternative NE
- Shared Section
- Section Not Included in Alternatives
- Previously Recorded Cultural Resource
- Previously Recorded Survey
- Waterbodies



1 Inch = 3 Miles

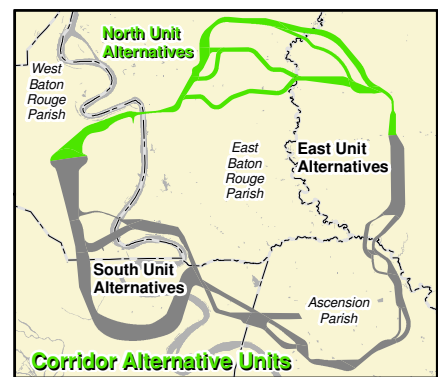
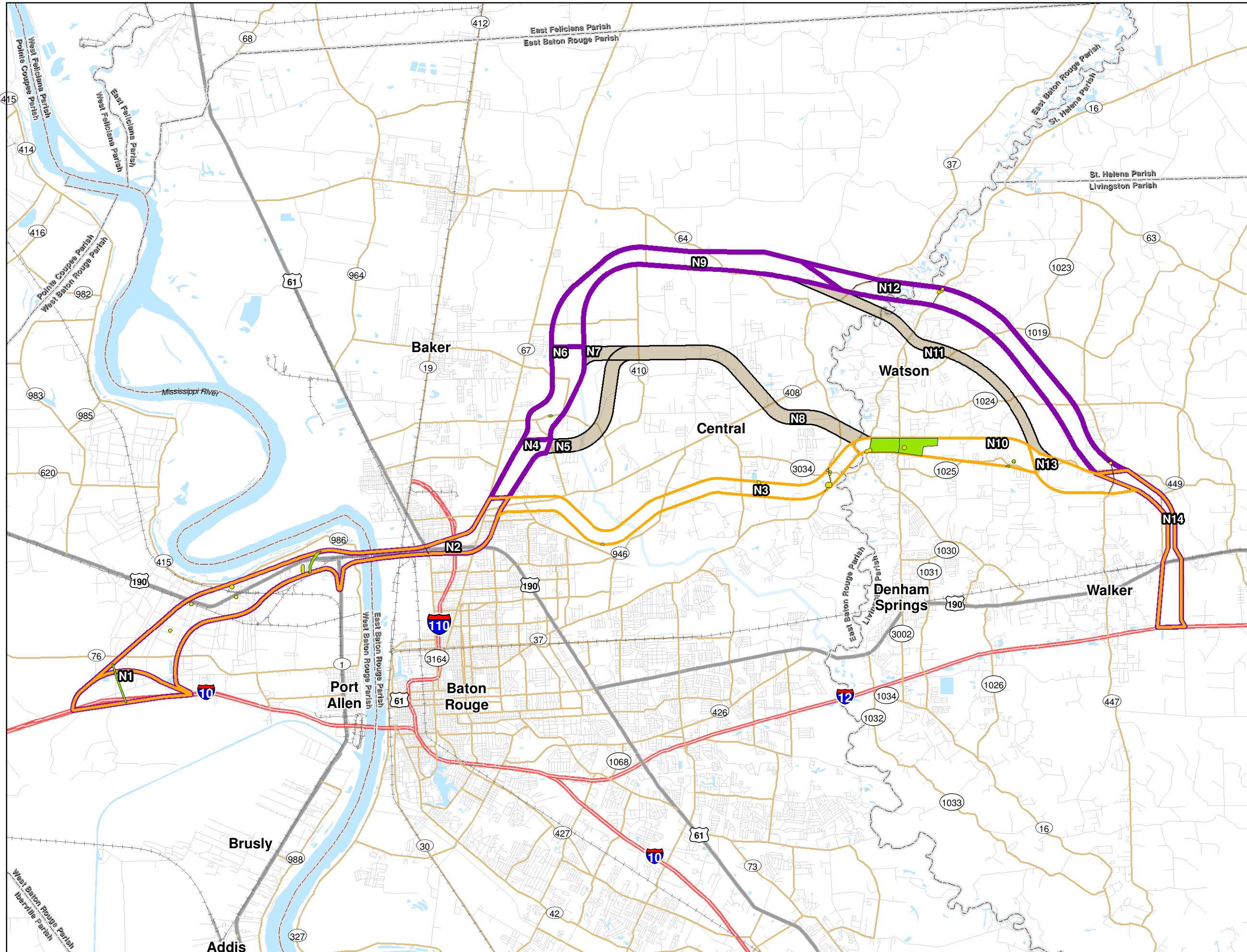


Exhibit 3-53
North Unit
Corridor Alternatives
NA and NE
Cultural Resources





Baton Rouge Loop Tier 1 Final EIS

- N2** Corridor Section Designation
- Alternative NB
- Alternative ND
- Shared Section
- Section Not Included in Alternatives
- Previously Recorded Cultural Resource
- Previously Recorded Survey
- Waterbodies

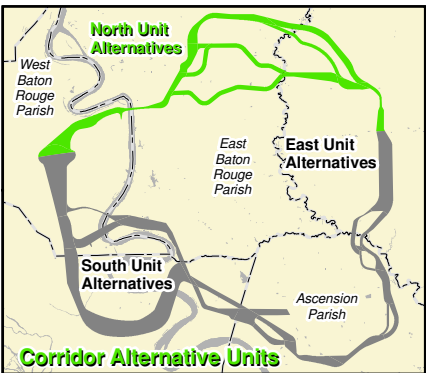
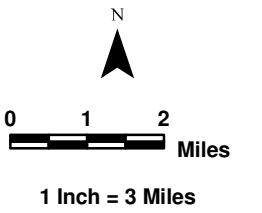
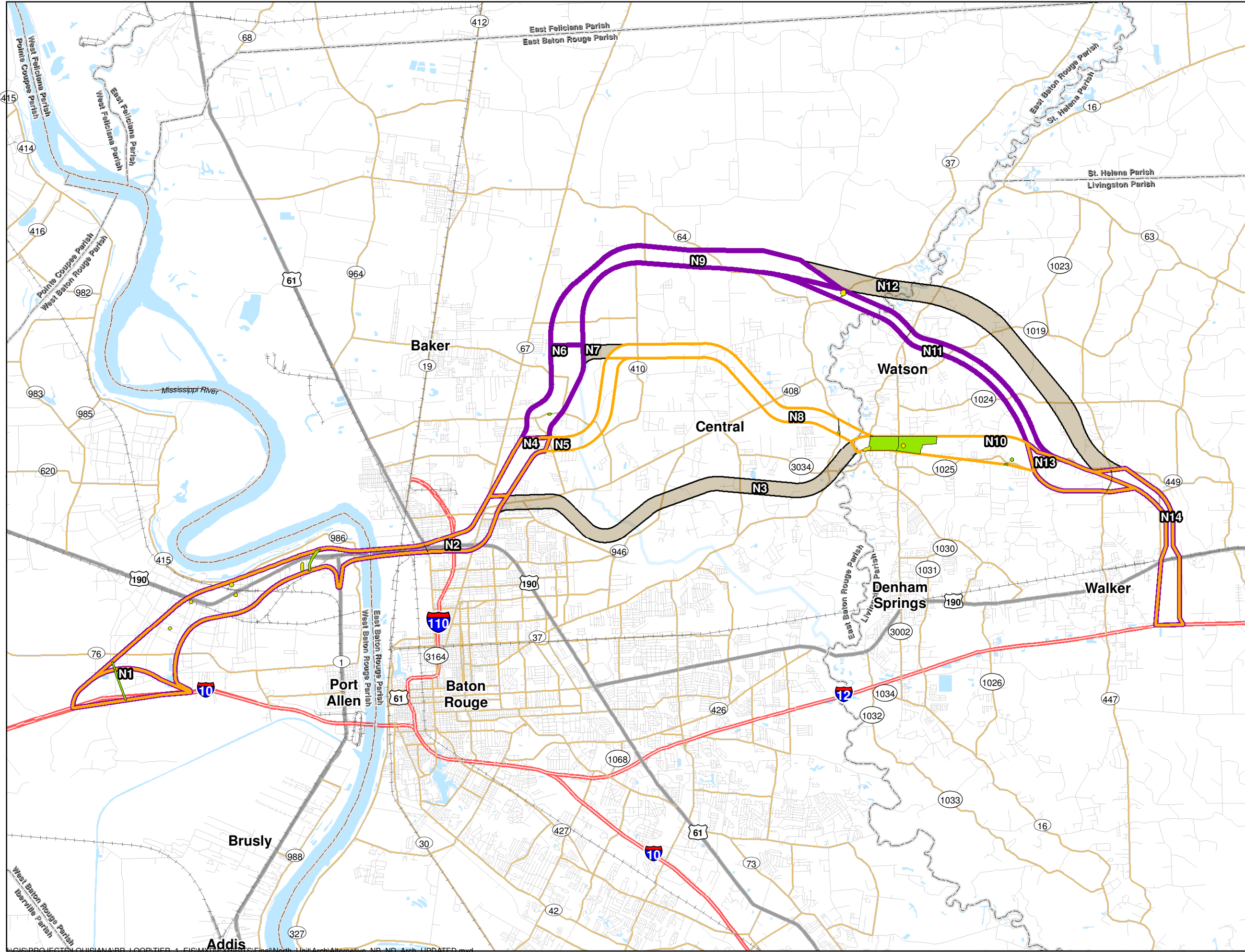


Exhibit 3-54
North Unit
Corridor Alternatives
NB and ND
Cultural Resources





Baton Rouge Loop Tier 1 Final EIS

- N2** Corridor Section Designation
- Alternative NC
- Shared Section
- Section Not Included in Alternatives
- Previously Recorded Cultural Resource
- Previously Recorded Survey
- Waterbodies

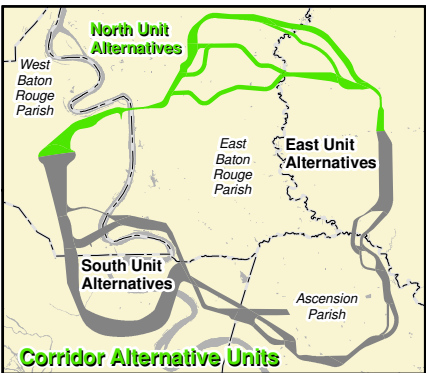
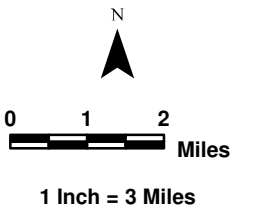
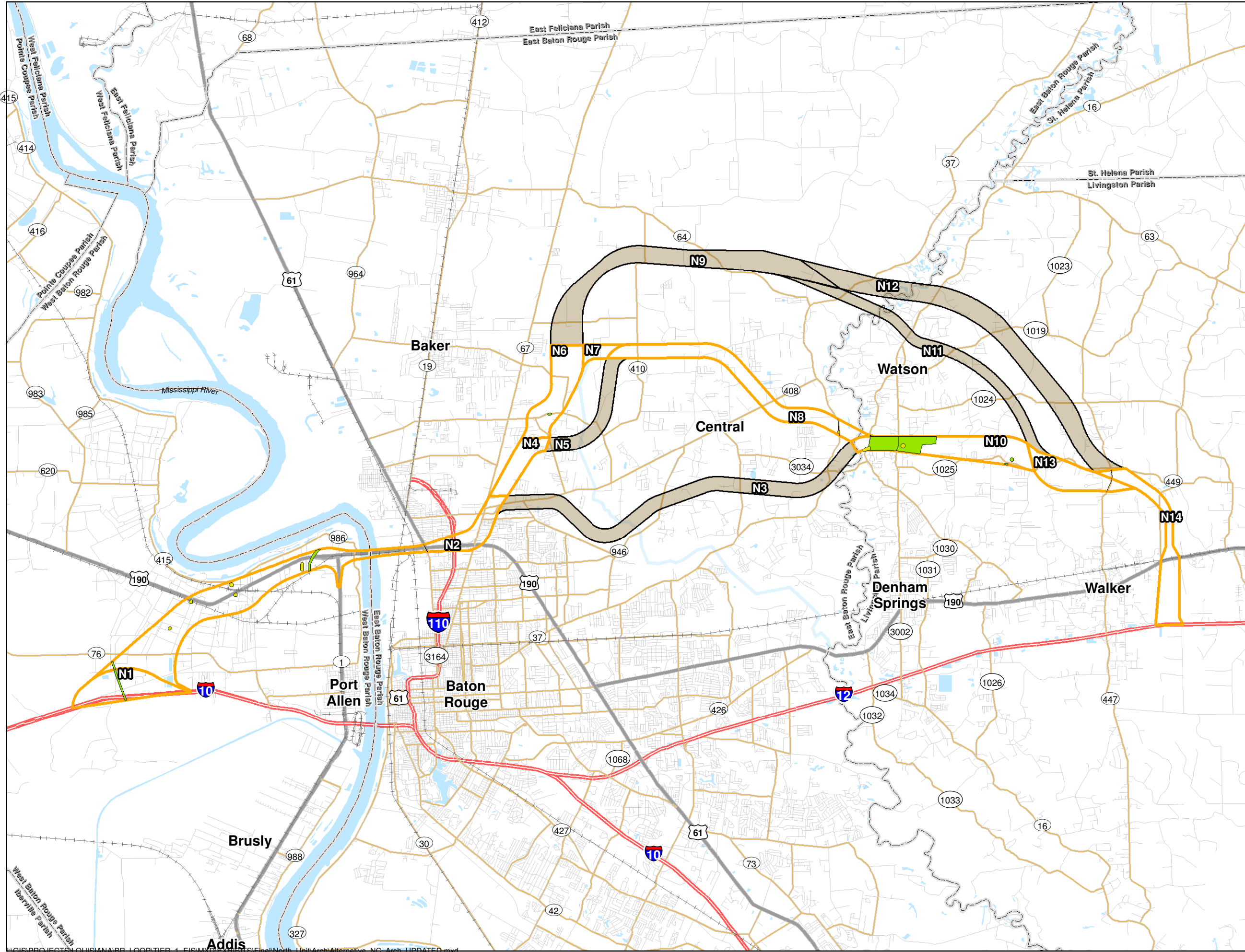


Exhibit 3-55
North Unit
Corridor Alternatives
NC
Cultural Resources





Baton Rouge Loop Tier 1 Final EIS

- Corridor Section Designation
- Alternative SA
- Alternative SL
- Shared Section
- Section Not Included in Alternatives
- Previously Recorded Cultural Resource
- Previously Recorded Survey

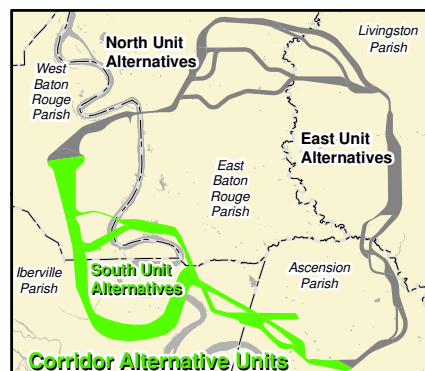
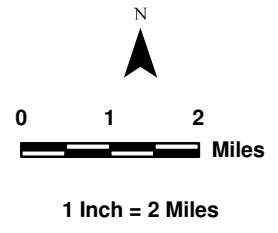
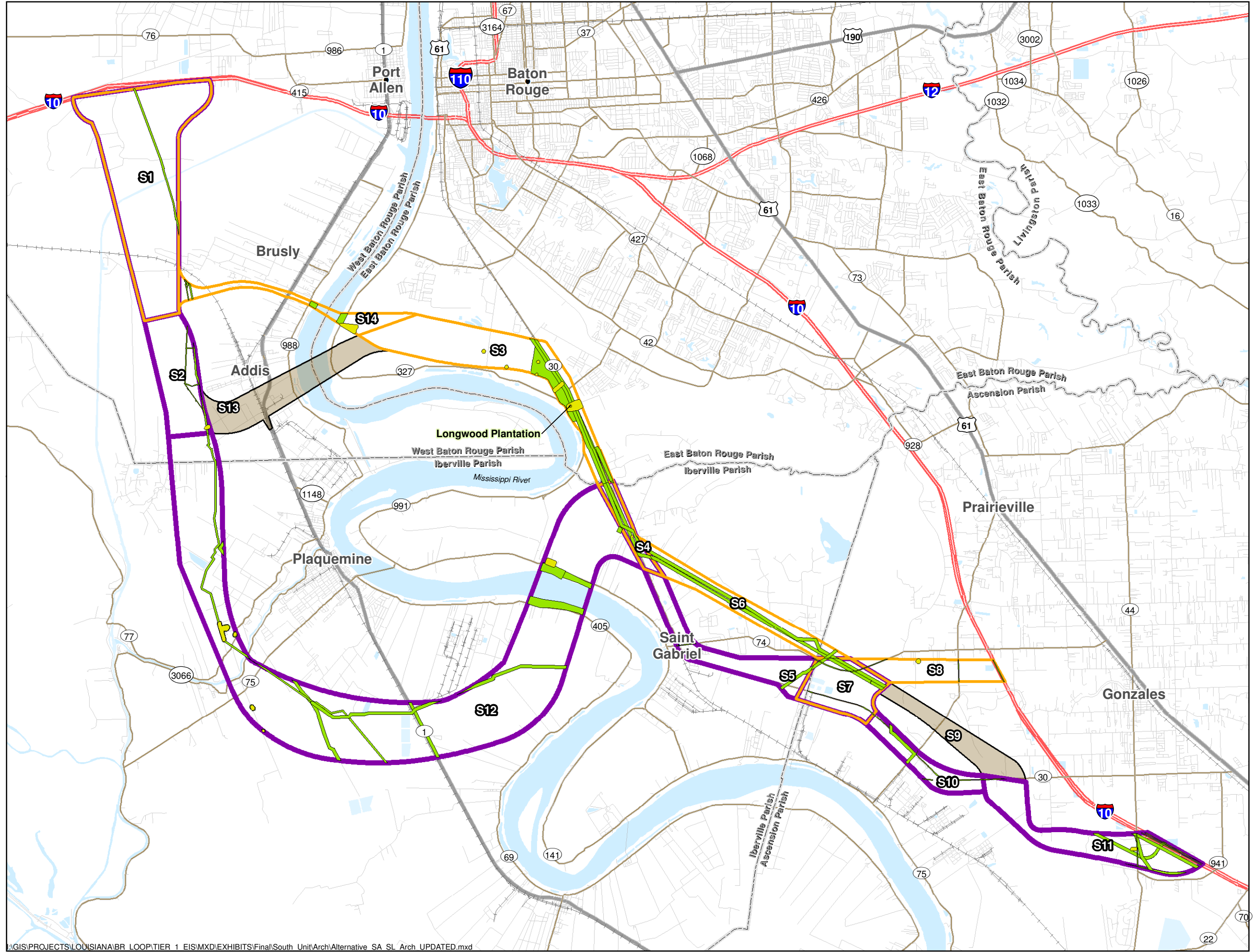


Exhibit 3-56
South Unit
Corridor Alternatives
SA and SL
Cultural Resources





Baton Rouge Loop Tier 1 Final EIS

- Corridor Section Designation
- Alternative SB
- Alternative SK
- Shared Section
- Section Not Included in Alternatives
- Previously Recorded Cultural Resource
- Previously Recorded Survey

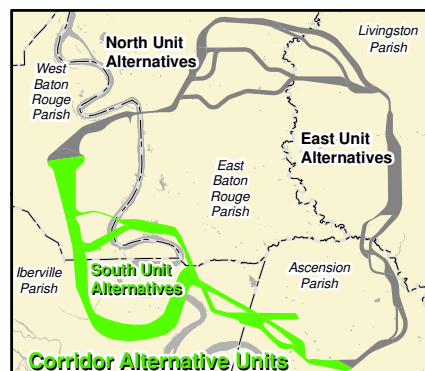
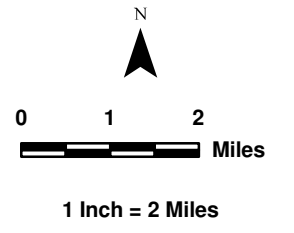
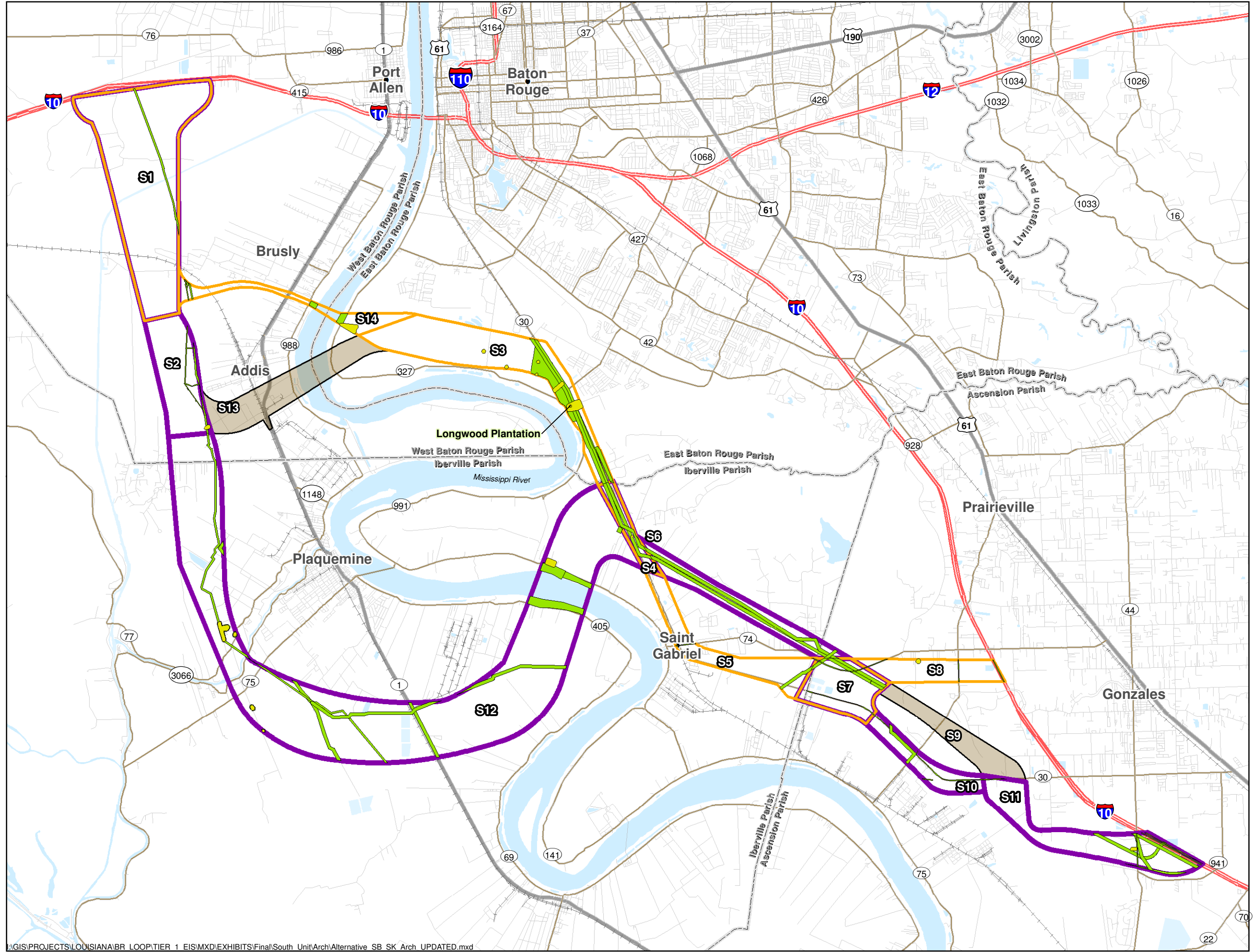


Exhibit 3-57
South Unit
Corridor Alternatives
SB and SK
Cultural Resources





Baton Rouge Loop Tier 1 Final EIS

- S2** Corridor Section Designation
- Alternative SC
- Alternative SJ
- Shared Section
- Section Not Included in Alternatives
- Previously Recorded Cultural Resource
- Previously Recorded Survey

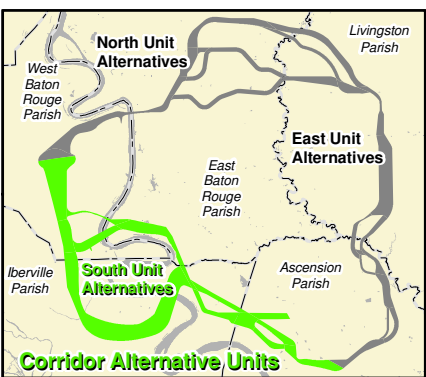
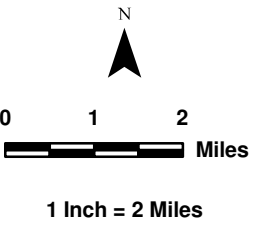
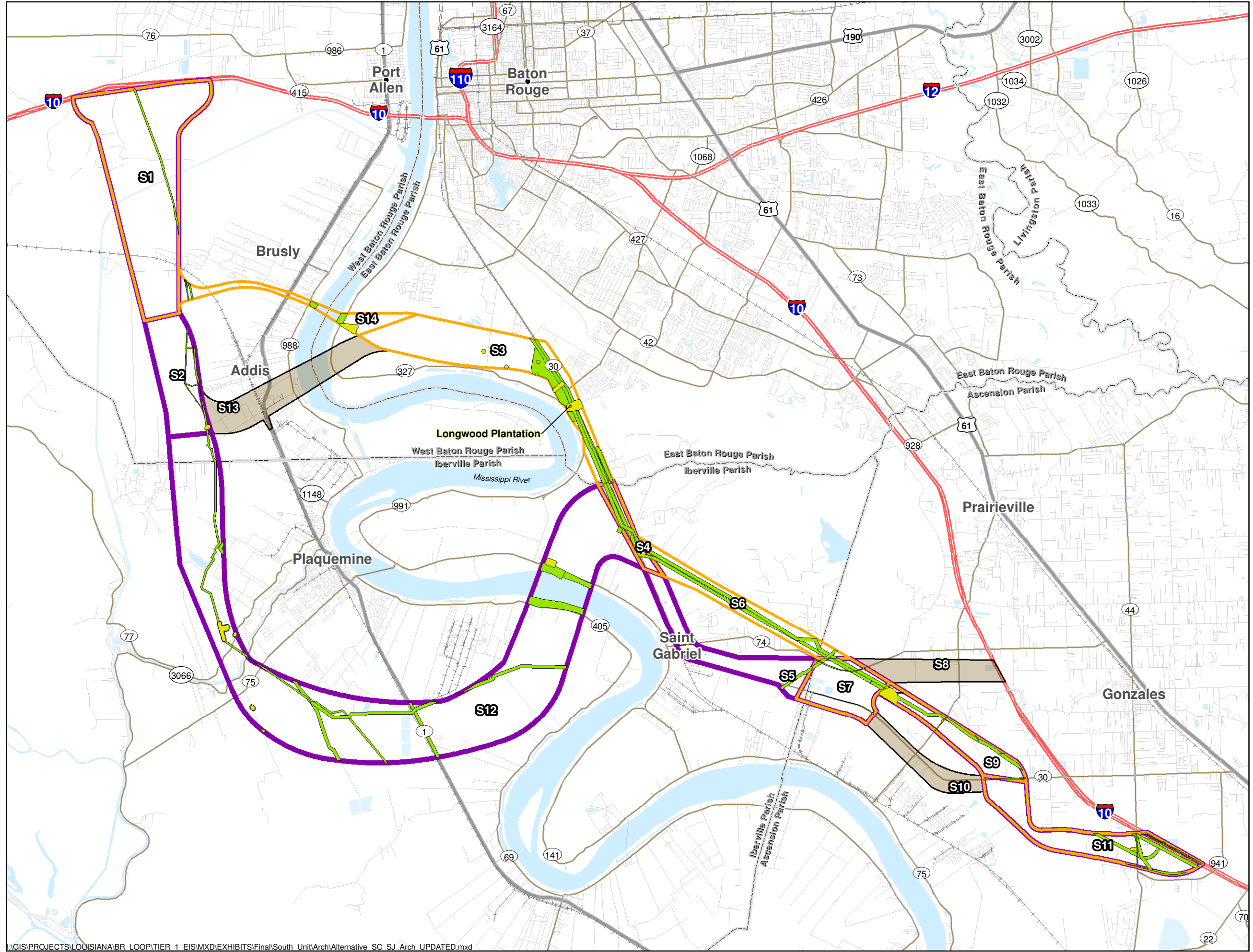


Exhibit 3-58
South Unit
Corridor Alternatives
SC and SJ
Cultural Resources



\\GIS\PROJECTS\LOUISIANA\BR LOOP\TIER 1 EIS\MXD\EXHIBITS\FinalSouth UnitArch\Alternative SC SJ Arch UPDATED.mxd



Baton Rouge Loop Tier 1 Final EIS

- Corridor Section Designation
- Alternative SD
- Alternative SI
- Shared Section
- Section Not Included in Alternatives
- Previously Recorded Cultural Resource
- Previously Recorded Survey

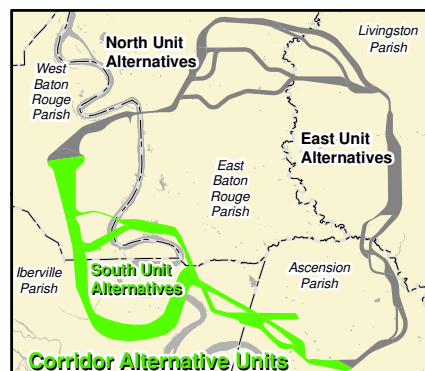
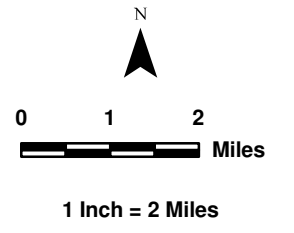
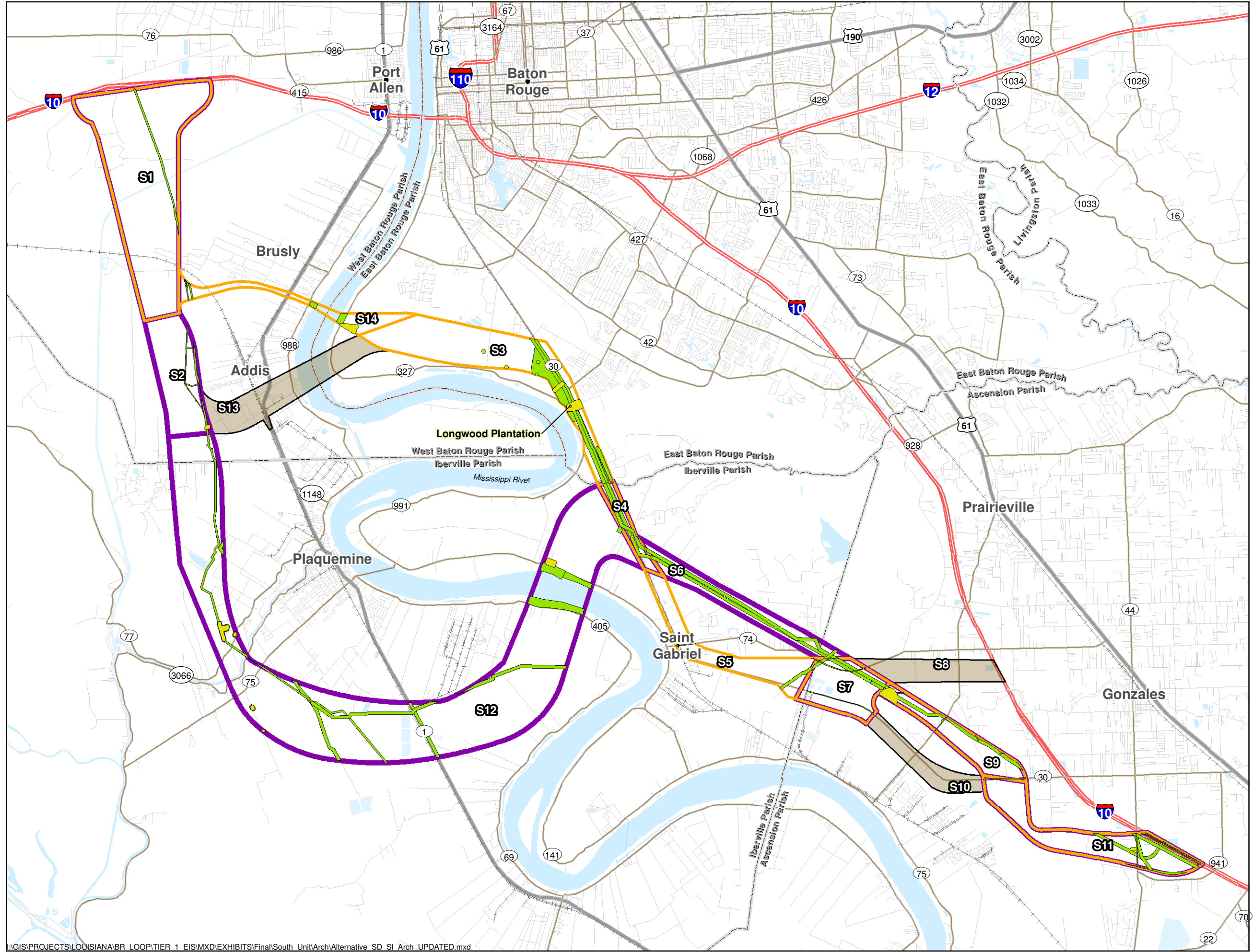


Exhibit 3-59
South Unit
Corridor Alternatives
SD and SI
Cultural Resources





Baton Rouge Loop Tier 1 Final EIS

- Corridor Section Designation
- Alternative SE
- Alternative SH
- Shared Section
- Section Not Included in Alternatives
- Previously Recorded Cultural Resource
- Previously Recorded Survey

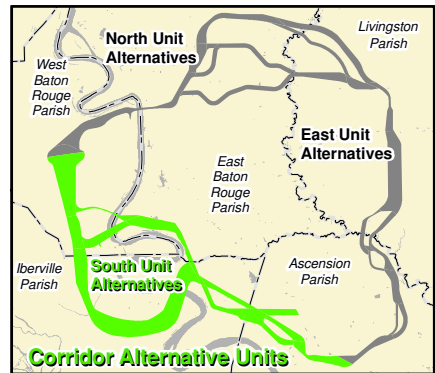
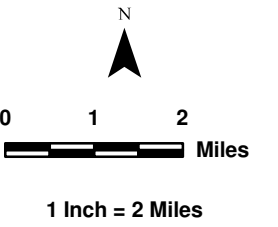
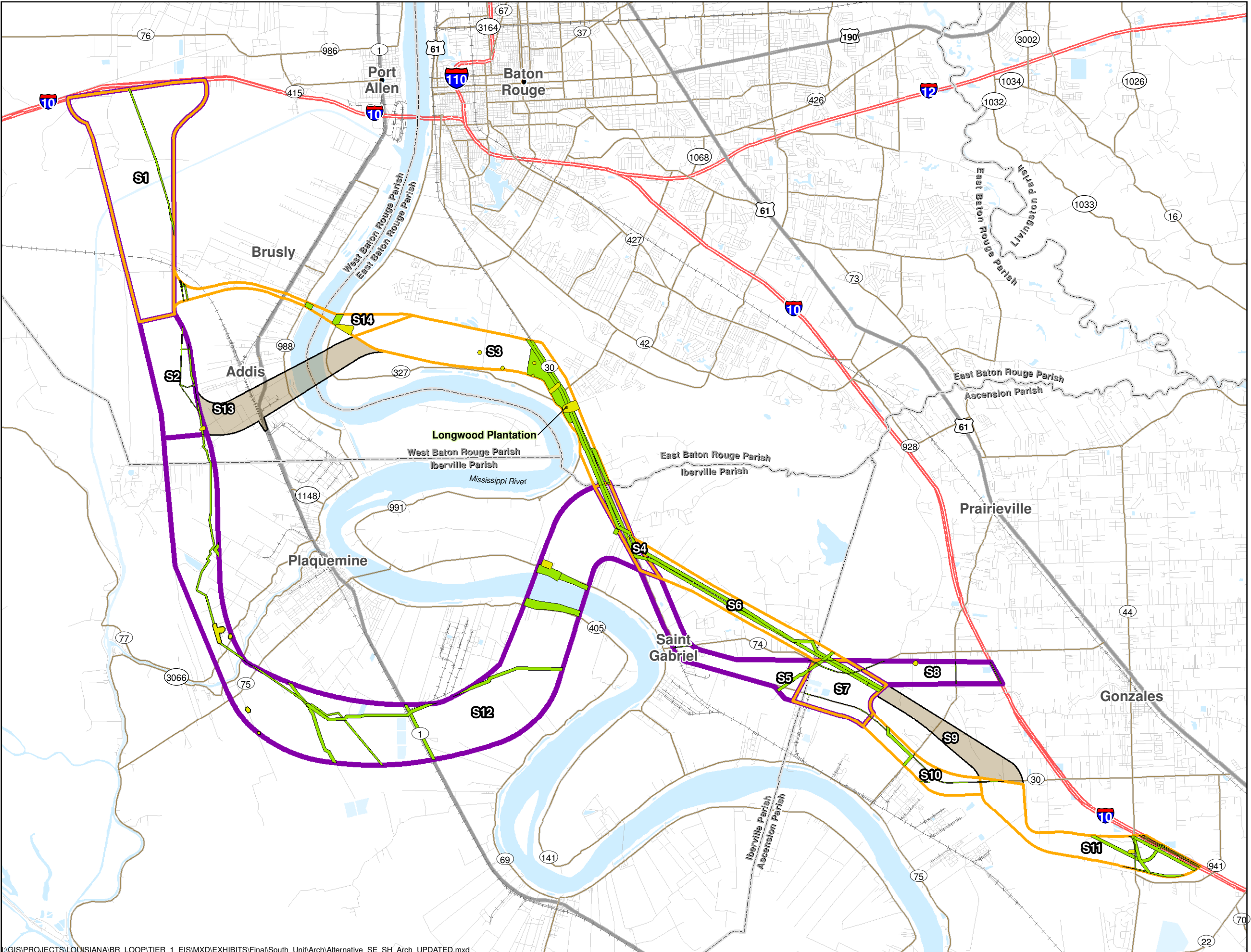


Exhibit 3-60
South Unit
Corridor Alternatives
SE and SH
Cultural Resources





Baton Rouge Loop Tier 1 Final EIS

- Corridor Section Designation
- Alternative SM
- Alternative SQ
- Shared Section
- Section Not Included in Alternatives
- Previously Recorded Cultural Resource
- Previously Recorded Survey

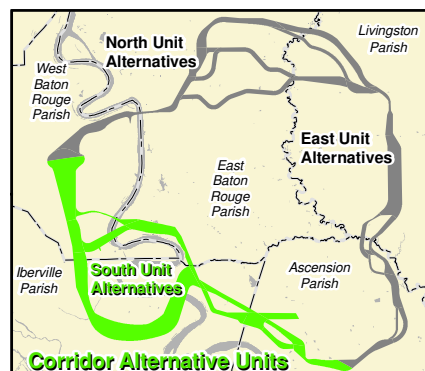
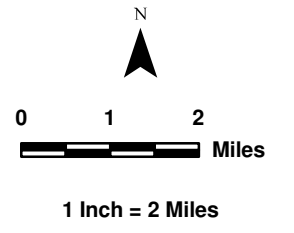
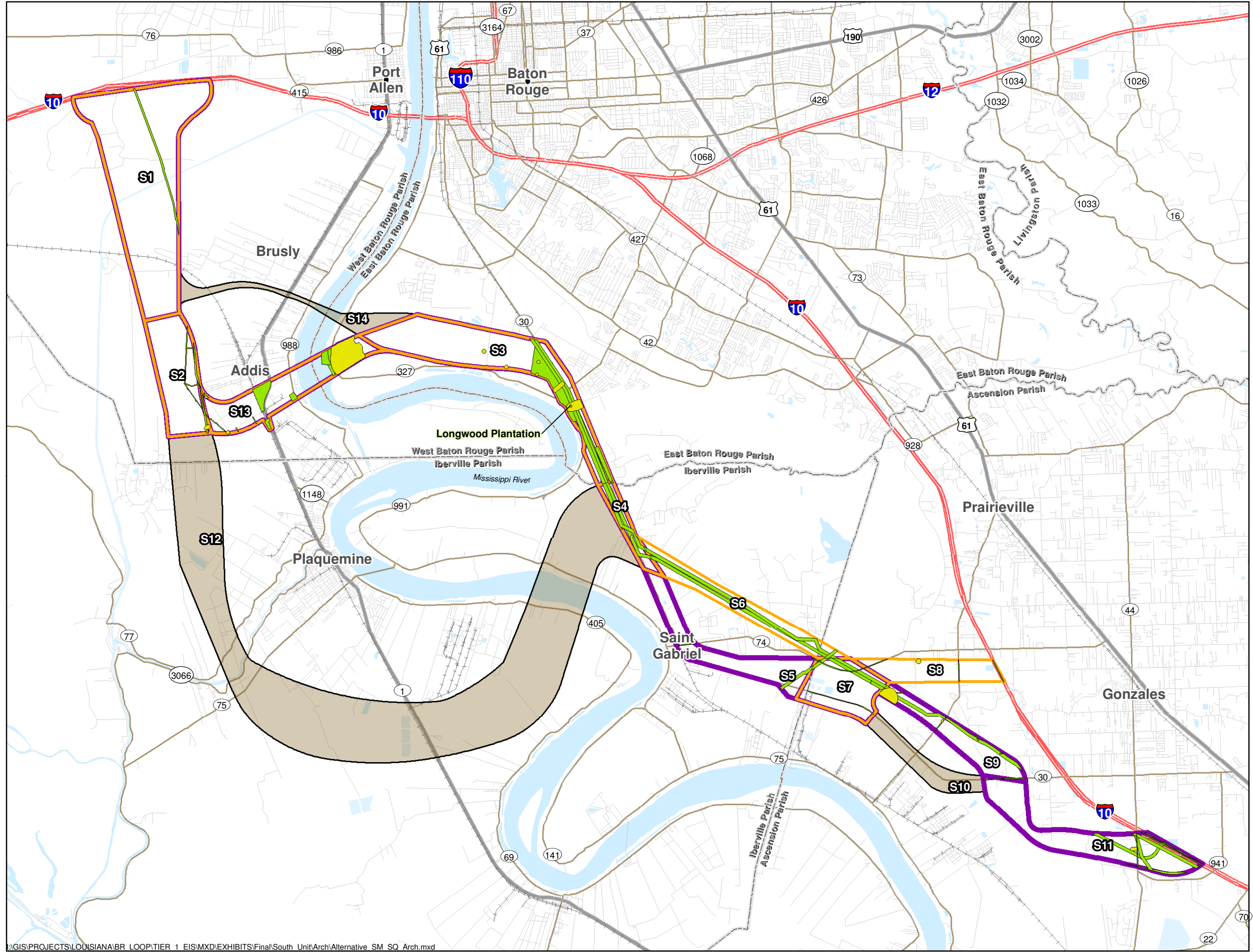


Exhibit 3-62
South Unit
Corridor Alternatives
SM and SQ
Cultural Resources





Baton Rouge Loop Tier 1 Final EIS

- Corridor Section Designation
- Alternative SN
- Alternative SP
- Shared Section
- Section Not Included in Alternatives
- Previously Recorded Cultural Resource
- Previously Recorded Survey

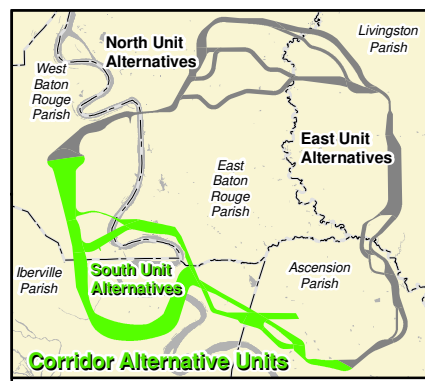
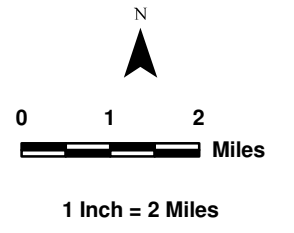
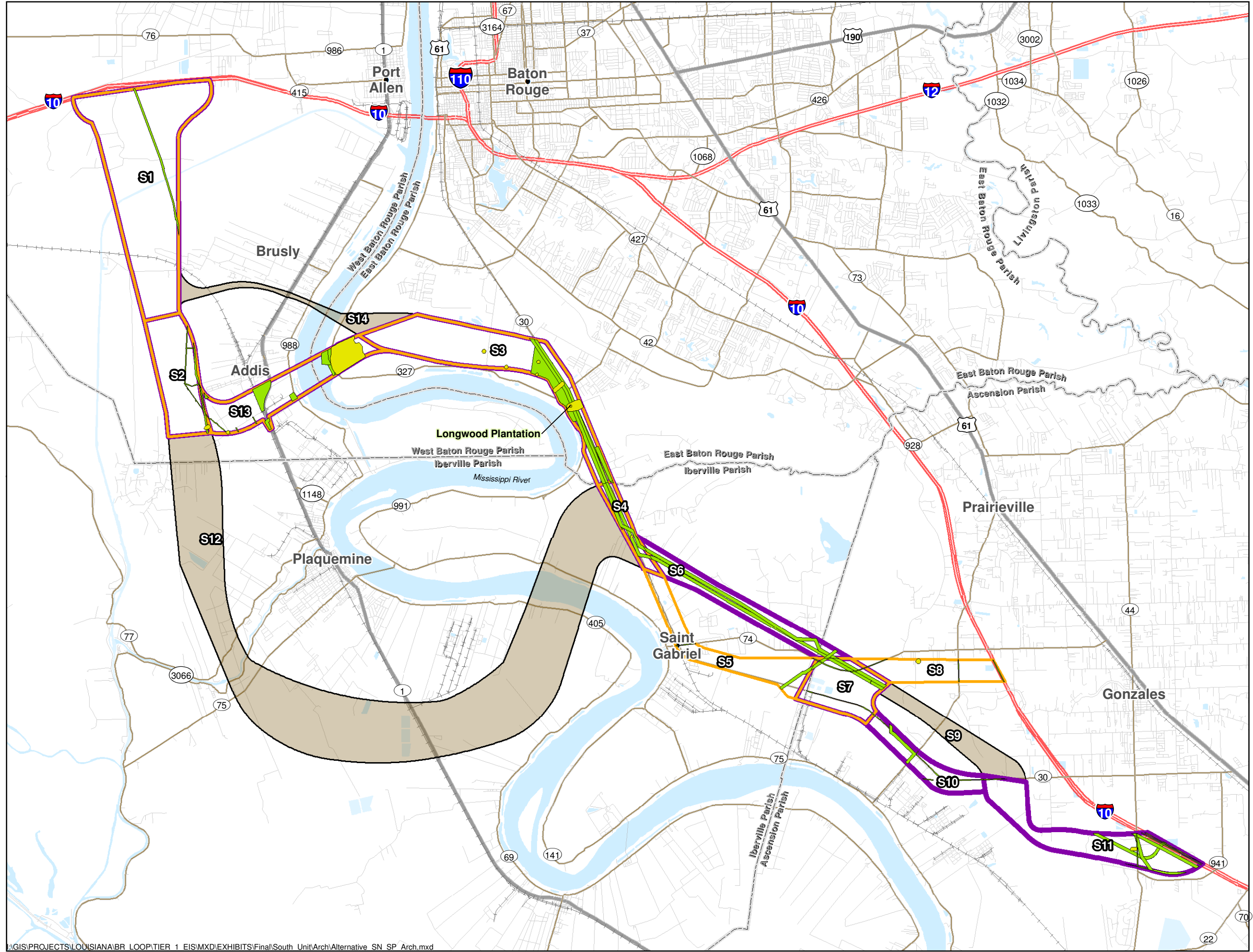


Exhibit 3-63 South Unit Corridor Alternatives SN and SP Cultural Resources





Baton Rouge Loop Tier 1 Final EIS

- Corridor Section Designation
- Alternative SO
- Alternative SR
- Shared Section
- Section Not Included in Alternatives
- Previously Recorded Cultural Resource
- Previously Recorded Survey

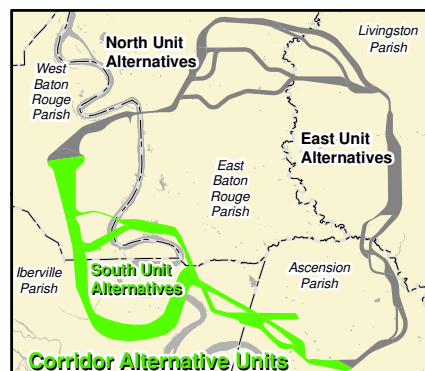
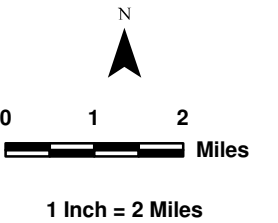
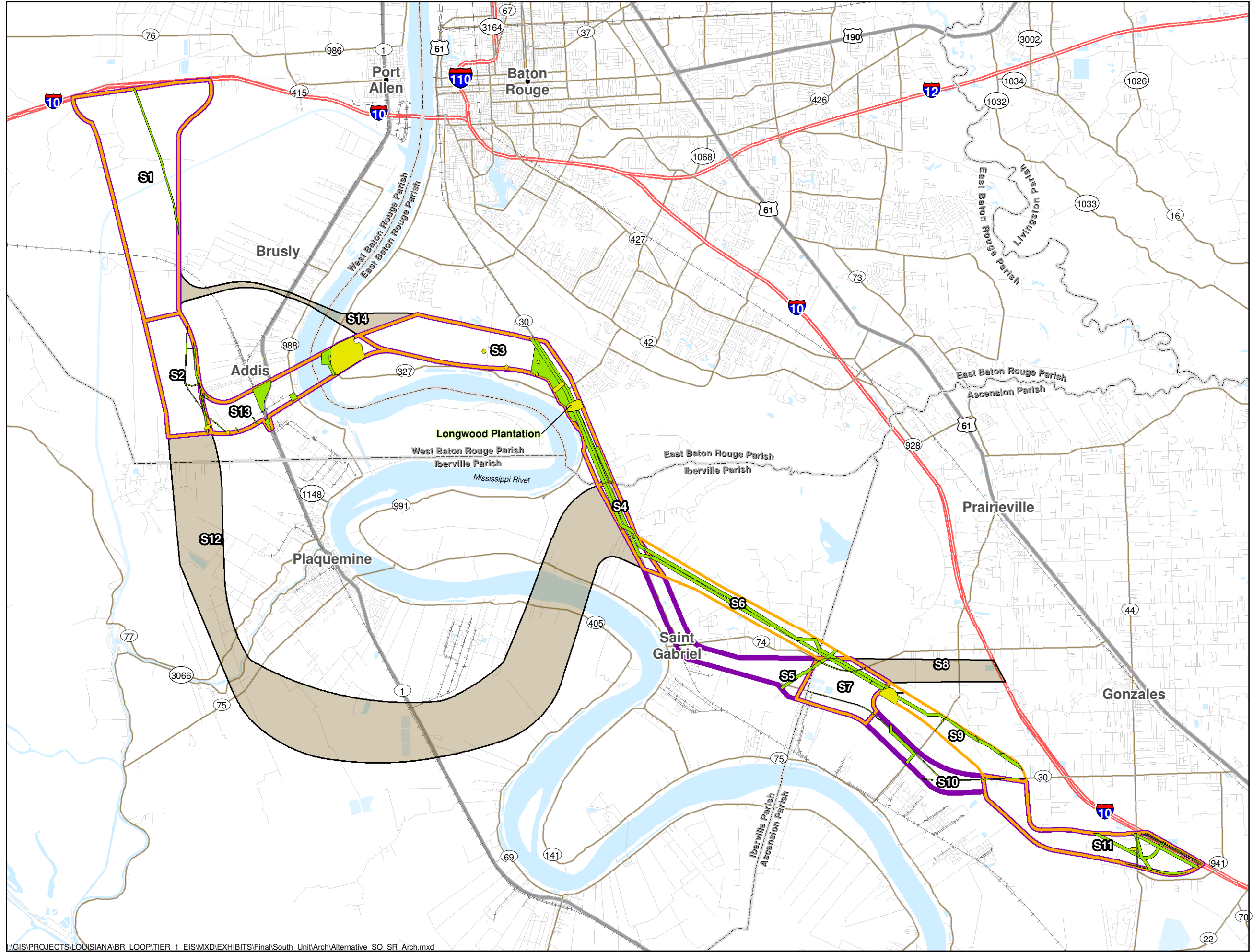
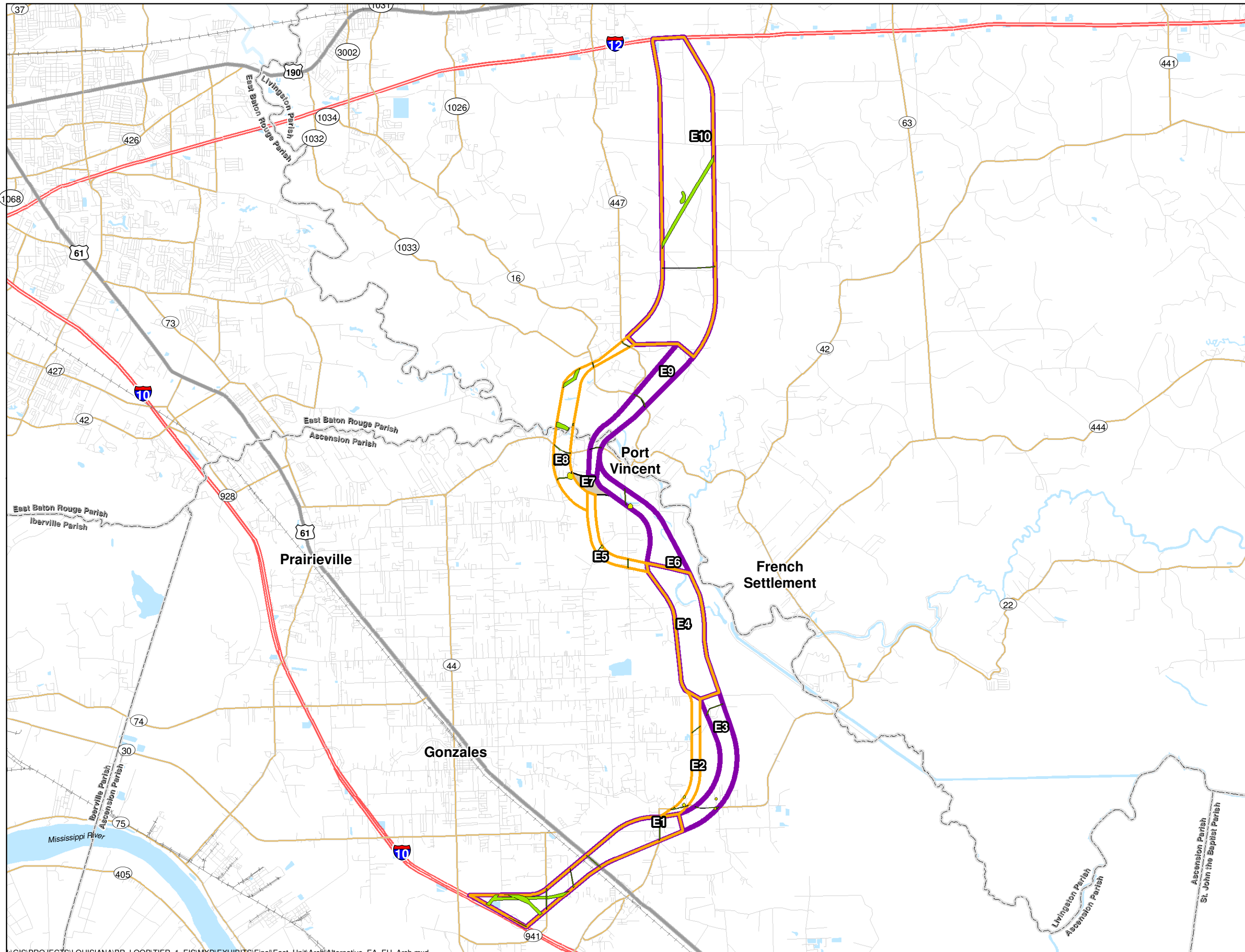


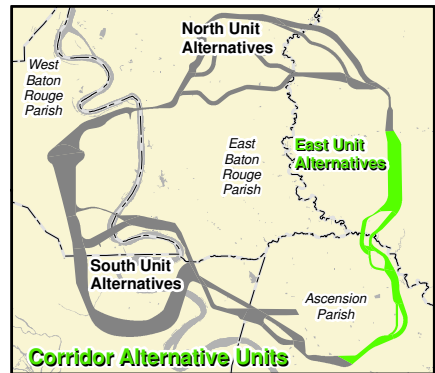
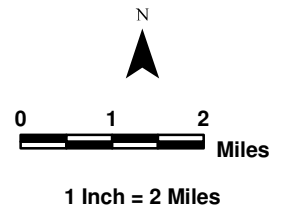
Exhibit 3-64
South Unit
Corridor Alternatives
SO and SR
Cultural Resources



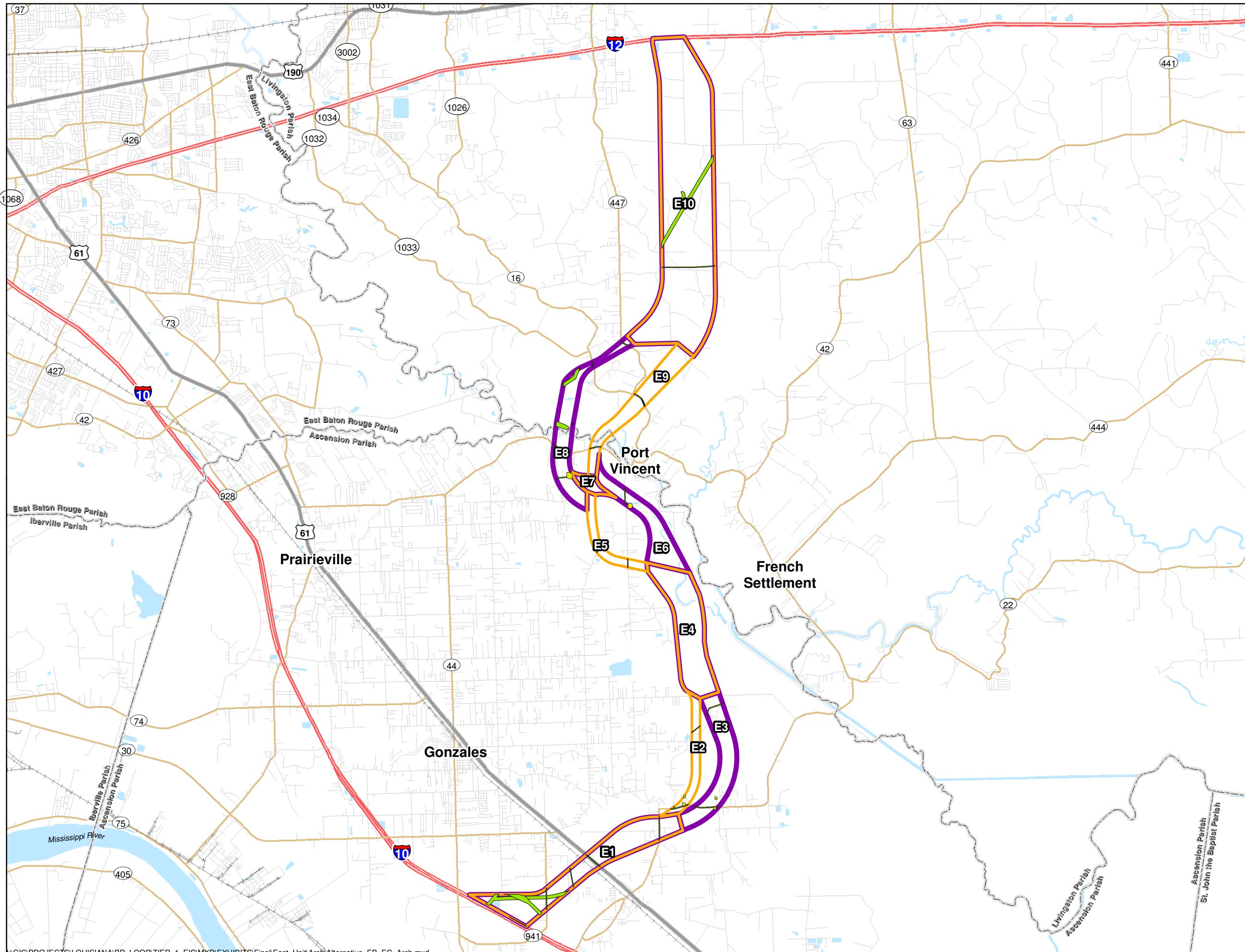


**Baton Rouge Loop
Tier 1 Final EIS**

- Corridor Section Designation
- Alternative EA
- Alternative EH
- Shared Corridor Section
- Section Not Included in Alternatives
- Previously Recorded Cultural Resource
- Previously Recorded Survey
- Waterbodies

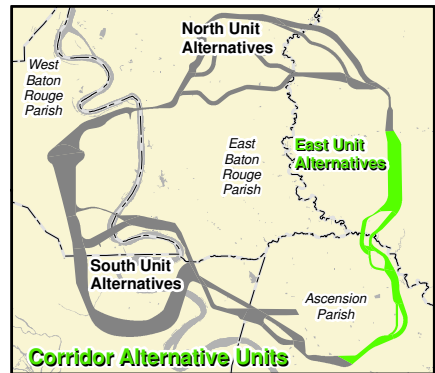
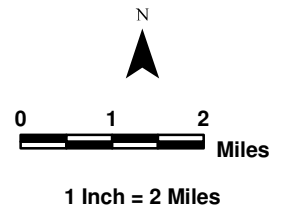


**Exhibit 3-65
East Unit
Corridor Alternatives
EA and EH
Cultural Resources**

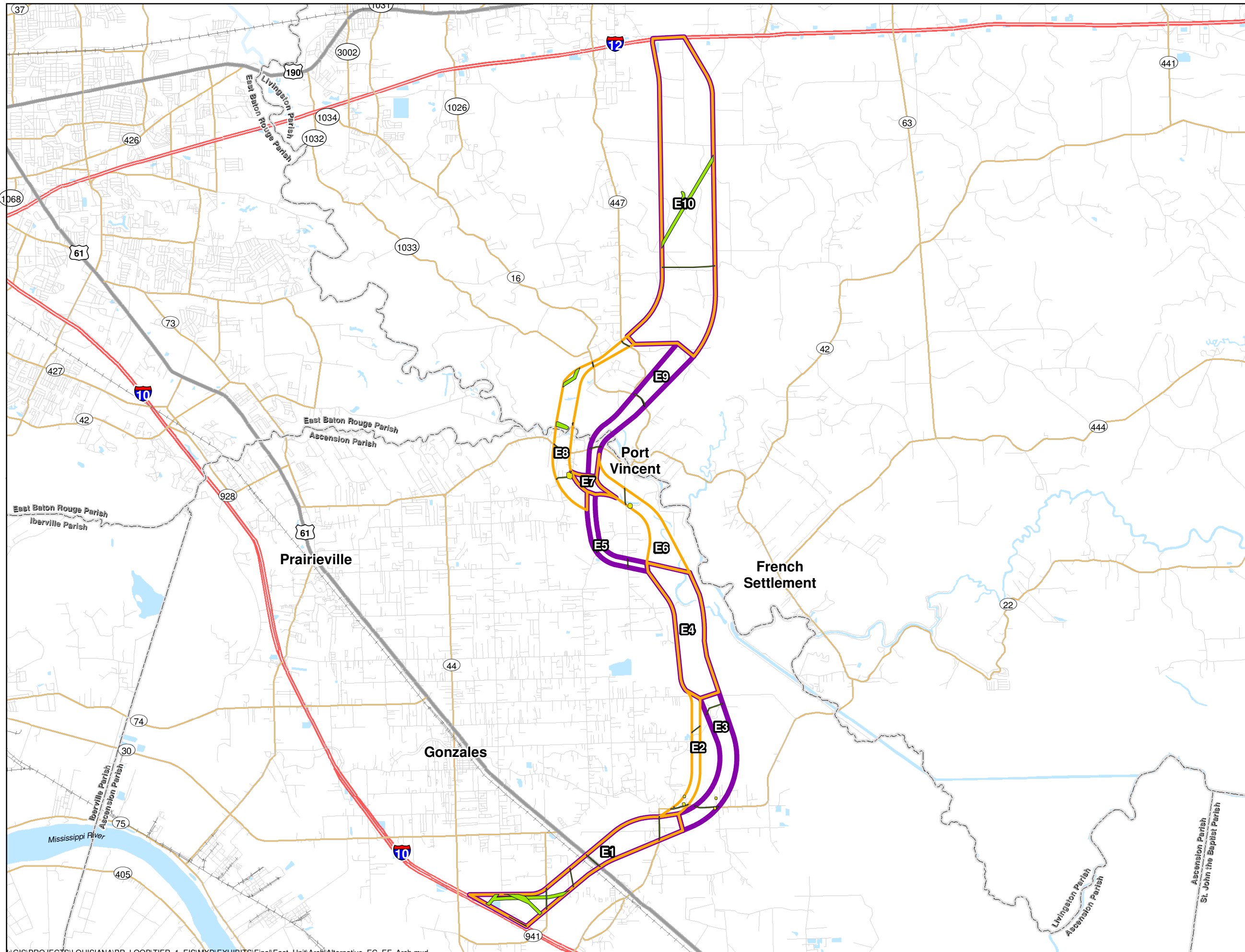


**Baton Rouge Loop
Tier 1 Final EIS**

- Corridor Section Designation
- Alternative EB
- Alternative EG
- Shared Corridor Section
- Previously Recorded Cultural Resource
- Previously Recorded Survey
- Waterbodies

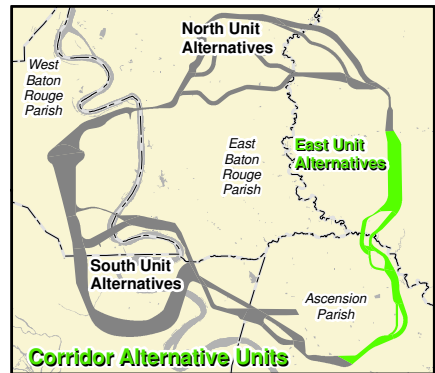
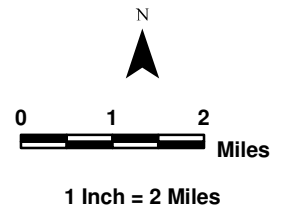


**Exhibit 3-66
East Unit
Corridor Alternatives
EB and EG
Cultural Resources**

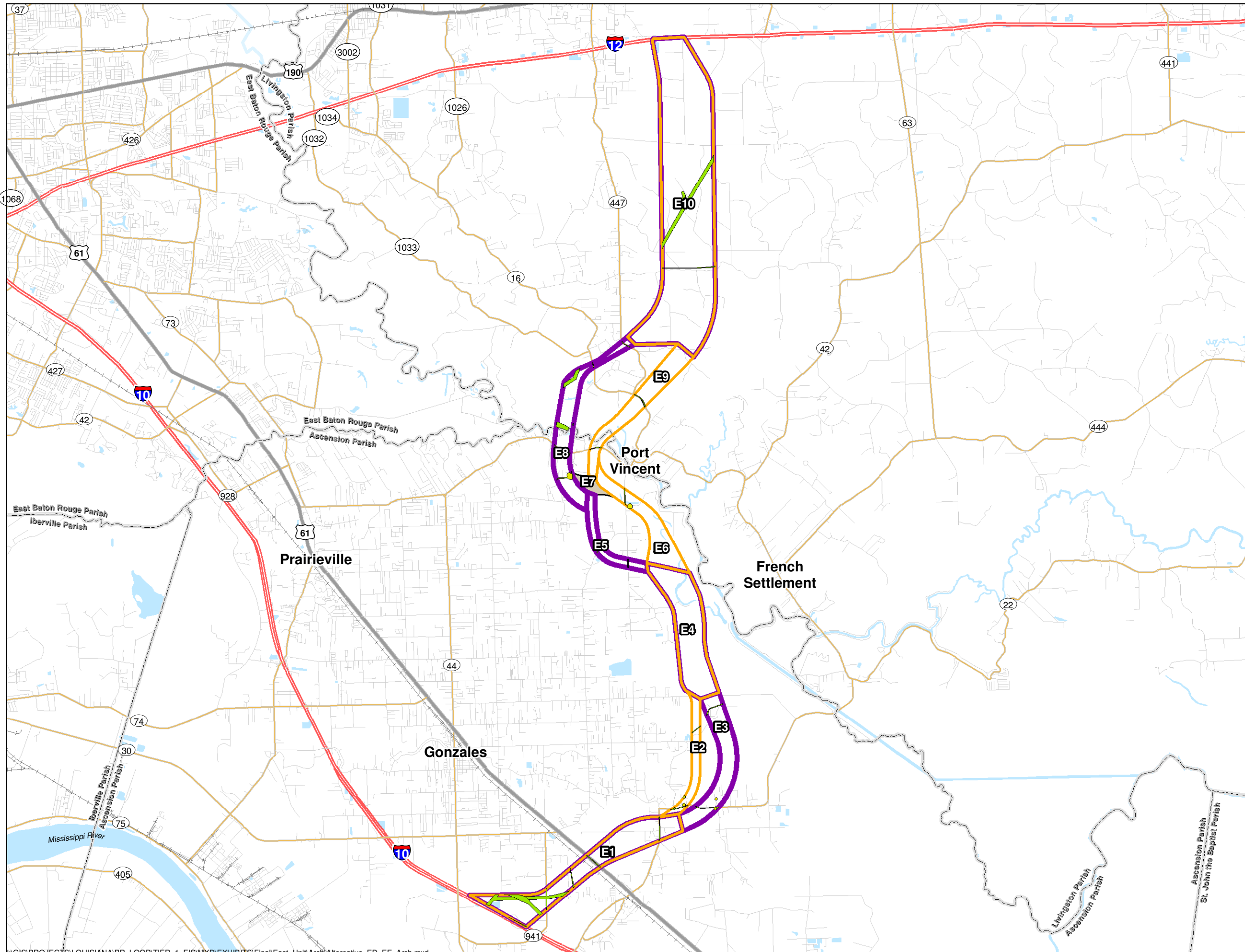


**Baton Rouge Loop
Tier 1 Final EIS**

- Corridor Section Designation
- Alternative EC
- Alternative EF
- Shared Corridor Section
- Previously Recorded Cultural Resource
- Previously Recorded Survey
- Waterbodies

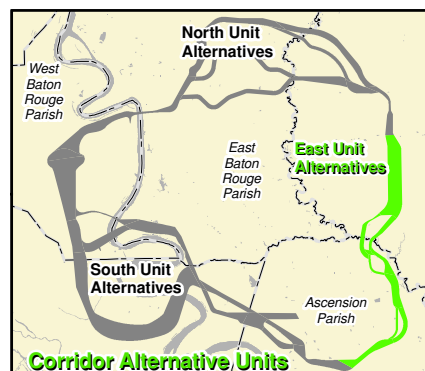
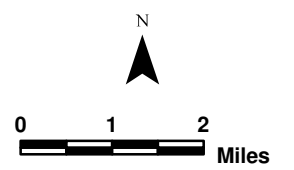


**Exhibit 3-67
East Unit
Corridor Alternatives
EC and EF
Cultural Resources**



**Baton Rouge Loop
Tier 1 Final EIS**

- E2** Corridor Section Designation
- Alternative ED
- Alternative EE
- Shared Corridor Section
- Section Not Included in Alternatives
- Previously Recorded Cultural Resource
- Previously Recorded Survey
- Waterbodies



**Exhibit 3-68
East Unit
Corridor Alternatives
ED and EE
Cultural Resources**



Baton Rouge Loop Tier 1 Draft EIS

- S2** Corridor Section Designation
- Project Boundary
- Scenic Rivers
- Navigable Waterways
- ▭ Corridor Sections
- ▭ 100 Year Floodplain
- ▭ Parish Boundary

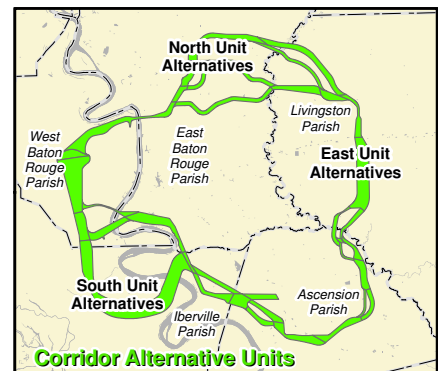
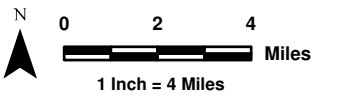
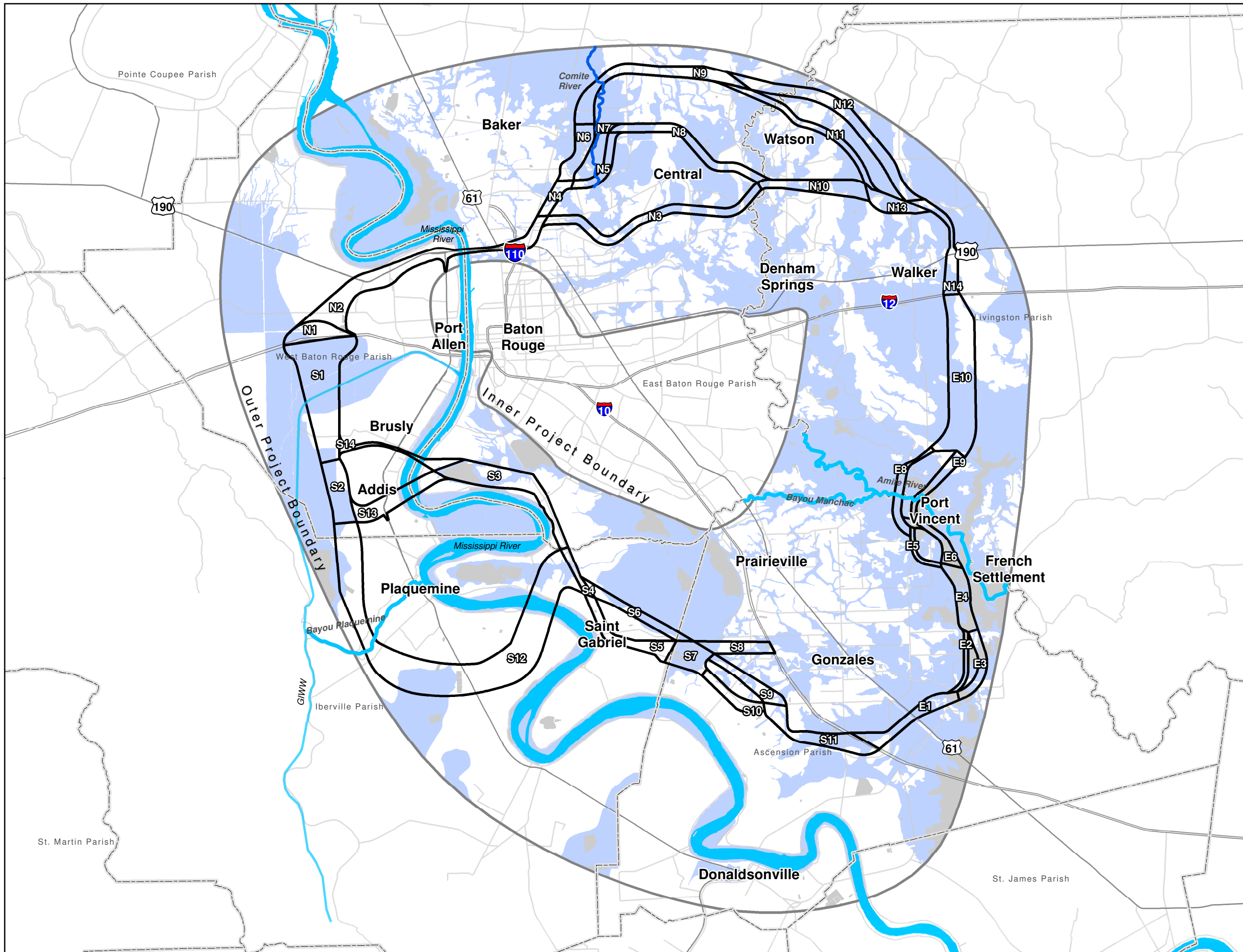


Exhibit 3-69 Floodplains and Waterbodies In Project Area





Baton Rouge Loop Tier 1 Final EIS

- N2** Corridor Section Designation
- Alternative NA
- Alternative NE
- Shared Section
- Section Not Included in Alternatives
- FEMA 100 yr Floodzone
- Navigable Waterways
- Waterbodies
- Scenic Rivers

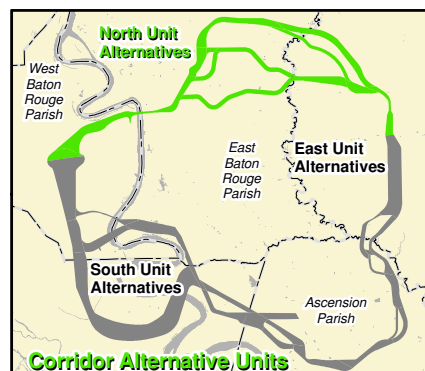
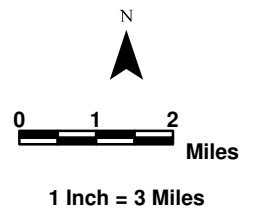
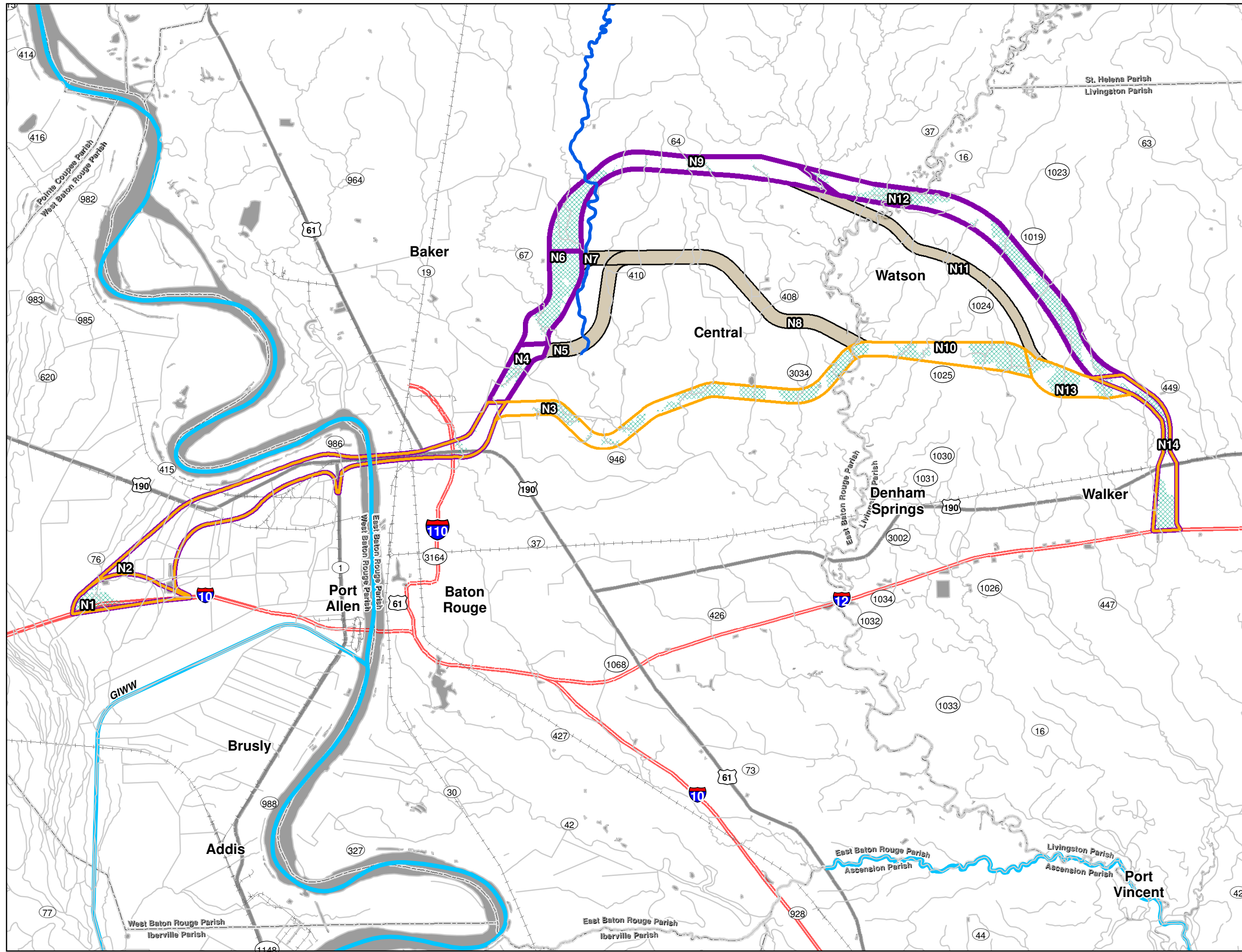
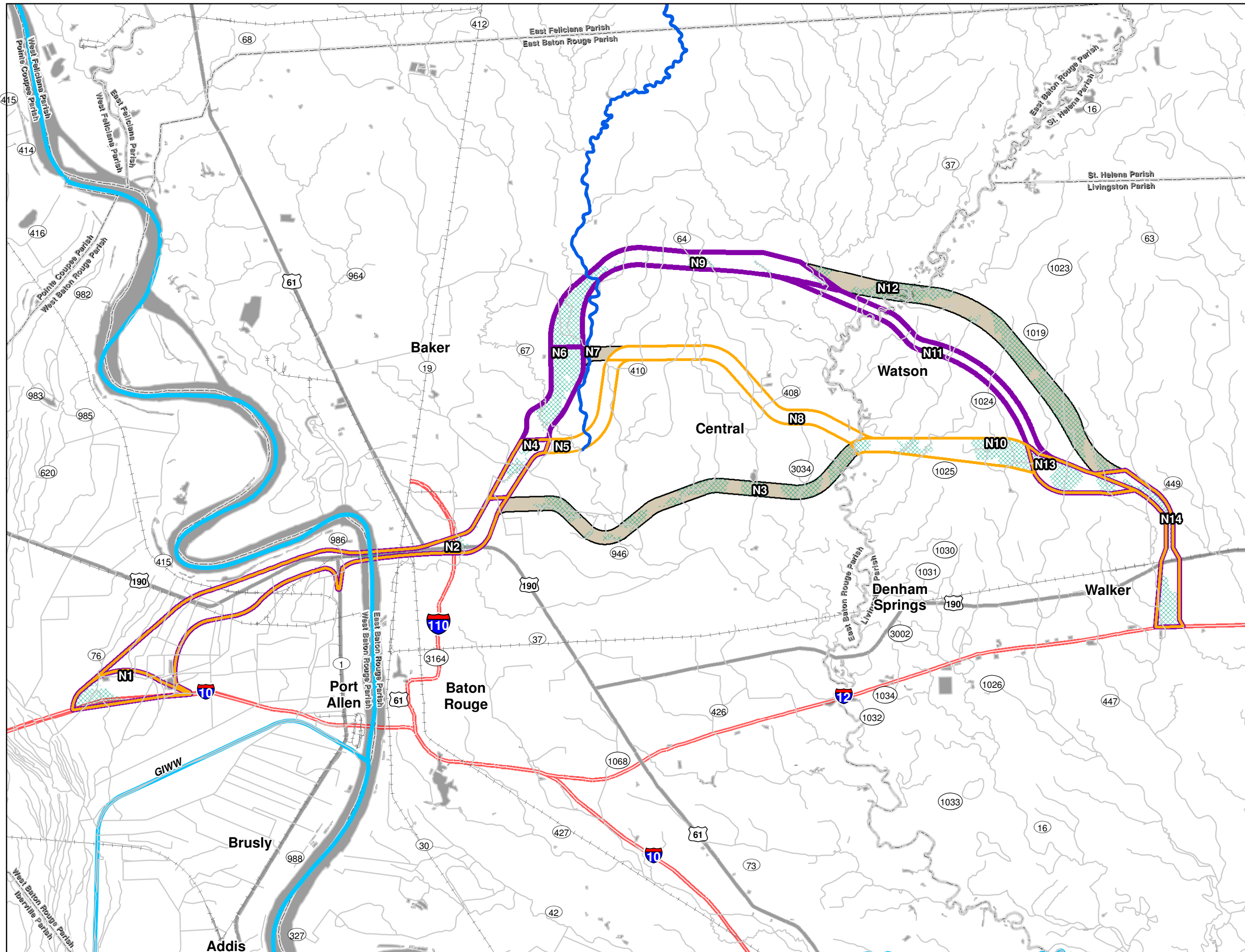


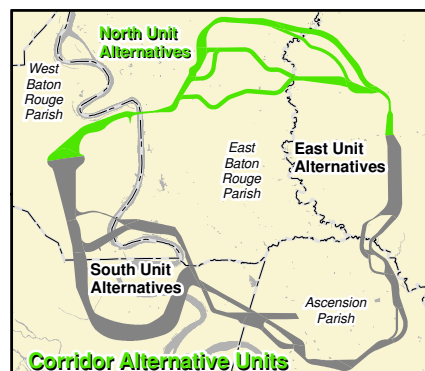
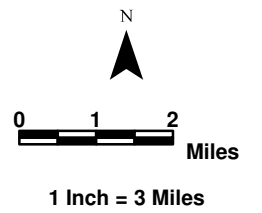
Exhibit 3-70
**North Unit
Corridor Alternatives
NA and NE
Floodplains and
Waterbodies**



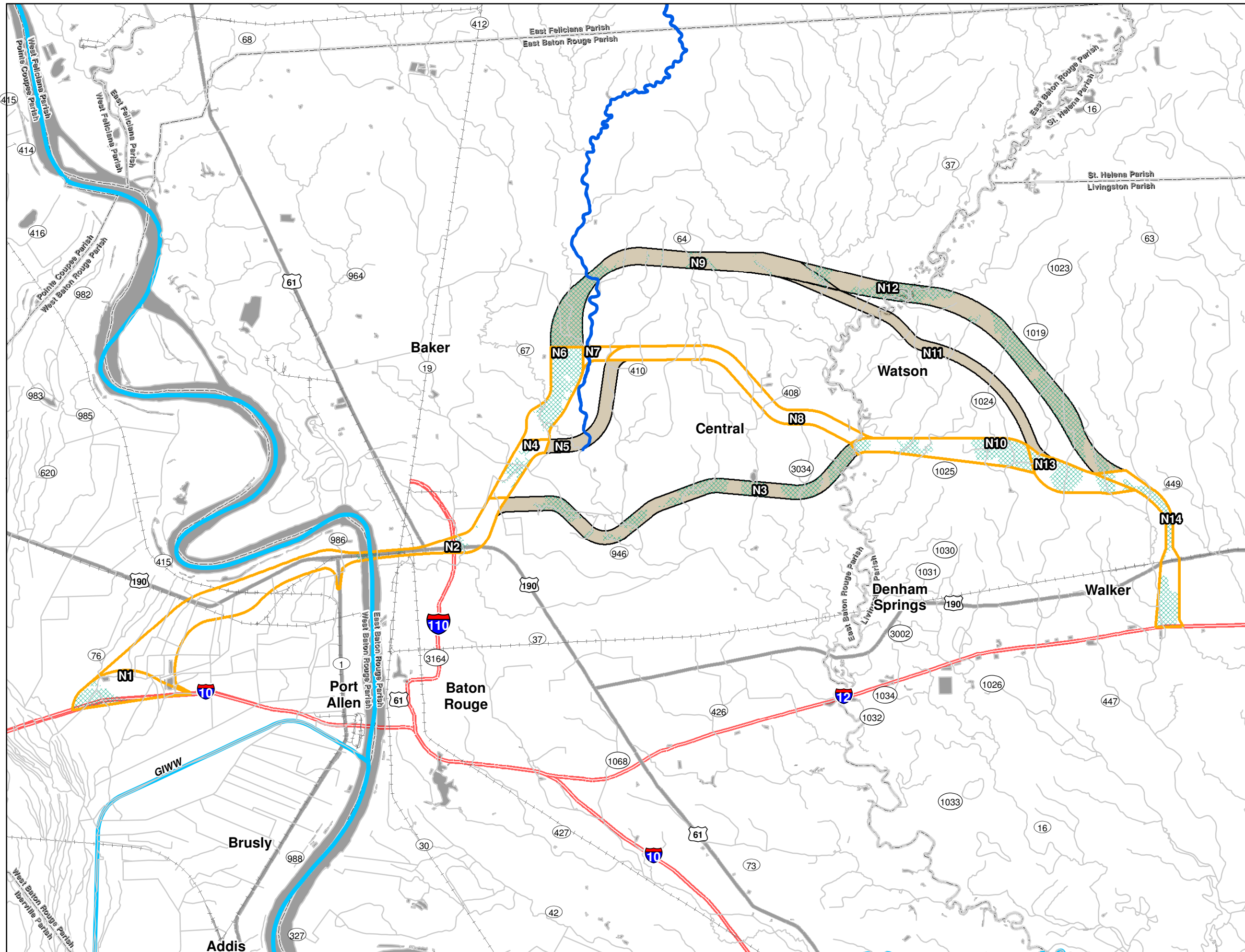


**Baton Rouge Loop
Tier 1 Final EIS**

- N2** Corridor Section Designation
- Alternative NB
- Alternative ND
- Shared Section
- Section Not Included in Alternatives
- FEMA 100 yr Floodzone
- Navigable Waterways
- Waterbodies
- Scenic Rivers

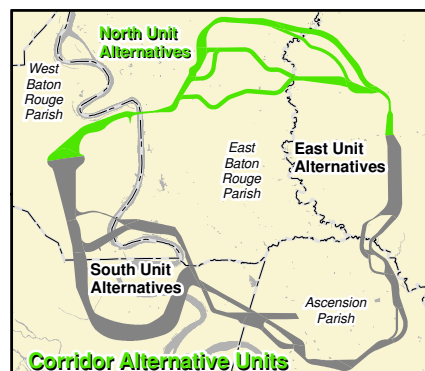
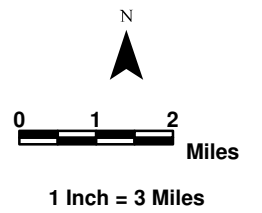


**Exhibit 3-71
North Unit
Corridor Alternatives
NB and ND
Floodplains and
Waterbodies**



**Baton Rouge Loop
Tier 1 Final EIS**

- N2** Corridor Section Designation
- Alternative NC
- Shared Section
- Section Not Included in Alternatives
- FEMA 100 yr Floodzone
- Navigable Waterways
- Waterbodies
- Scenic Rivers



**Exhibit 3-72
North Unit
Corridor Alternative
NC
Floodplains and
Waterbodies**



Baton Rouge Loop Tier 1 Draft EIS

S2 Corridor Section Designation

Alternative SA

Alternative SL

Shared Section

Section Not Included
in Alternatives

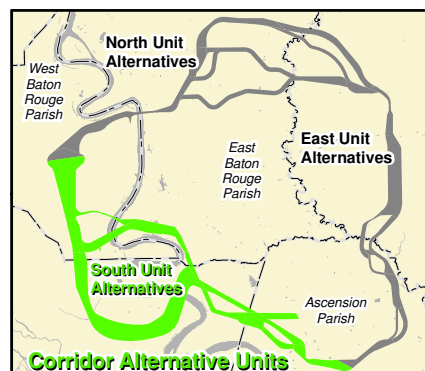
FEMA 100 yr Floodzone

Navigable Waterways

Waterbodies

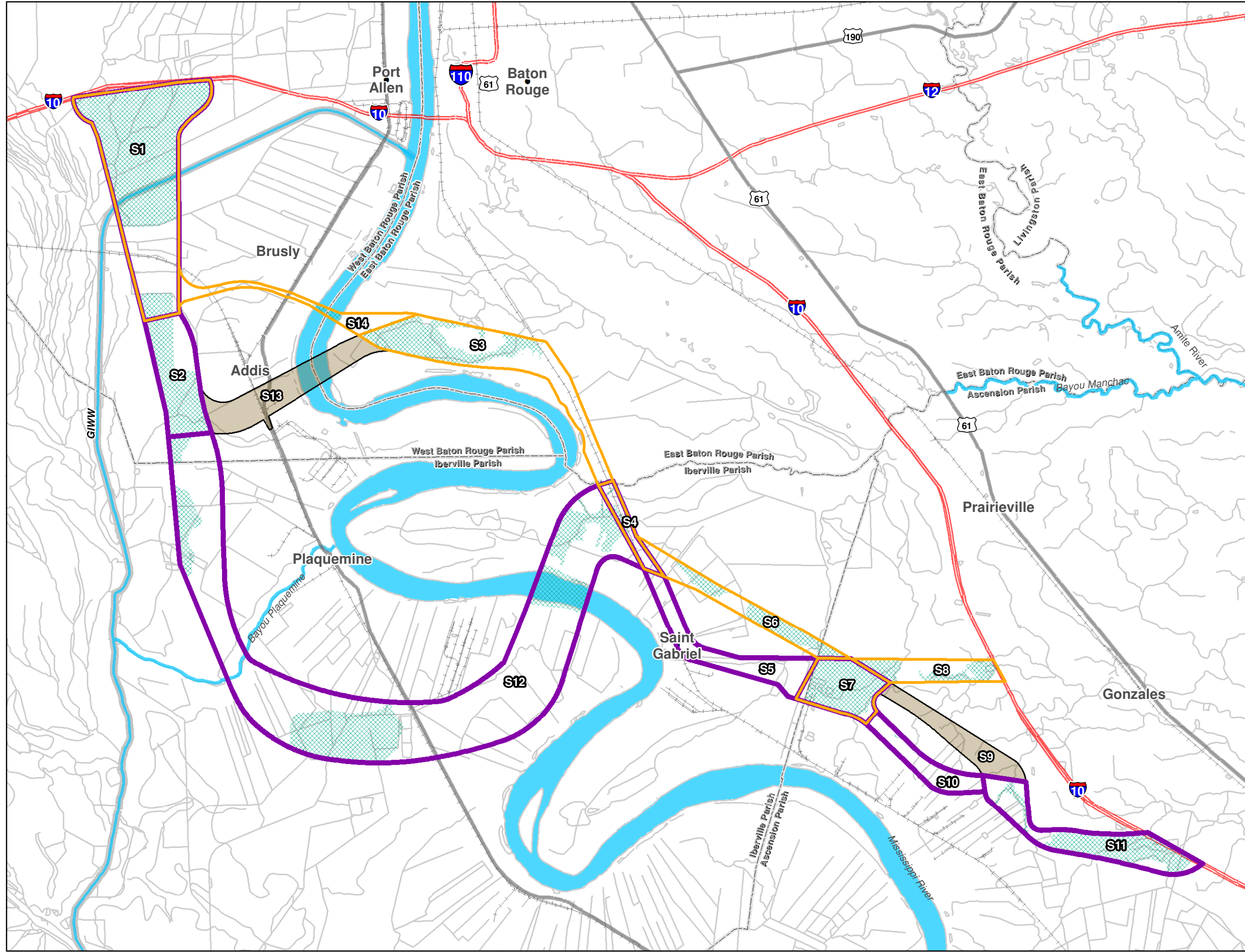


1 Inch = 2 Miles



Corridor Alternative Units

Exhibit 3-73 South Unit Corridor Alternatives SA and SL Floodplains and Waterbodies





Baton Rouge Loop Tier 1 Draft EIS

S2 Corridor Section Designation

Alternative SB

Alternative SK

Shared Section

Section Not Included
in Alternatives

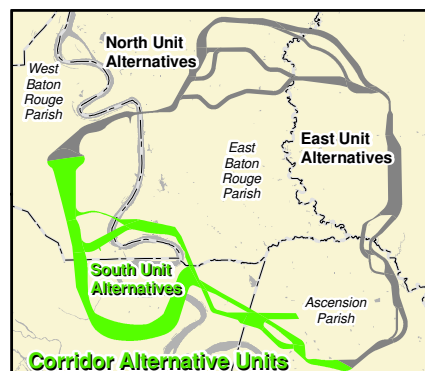
FEMA 100 yr Floodzone

Navigable Waterways

Waterbodies

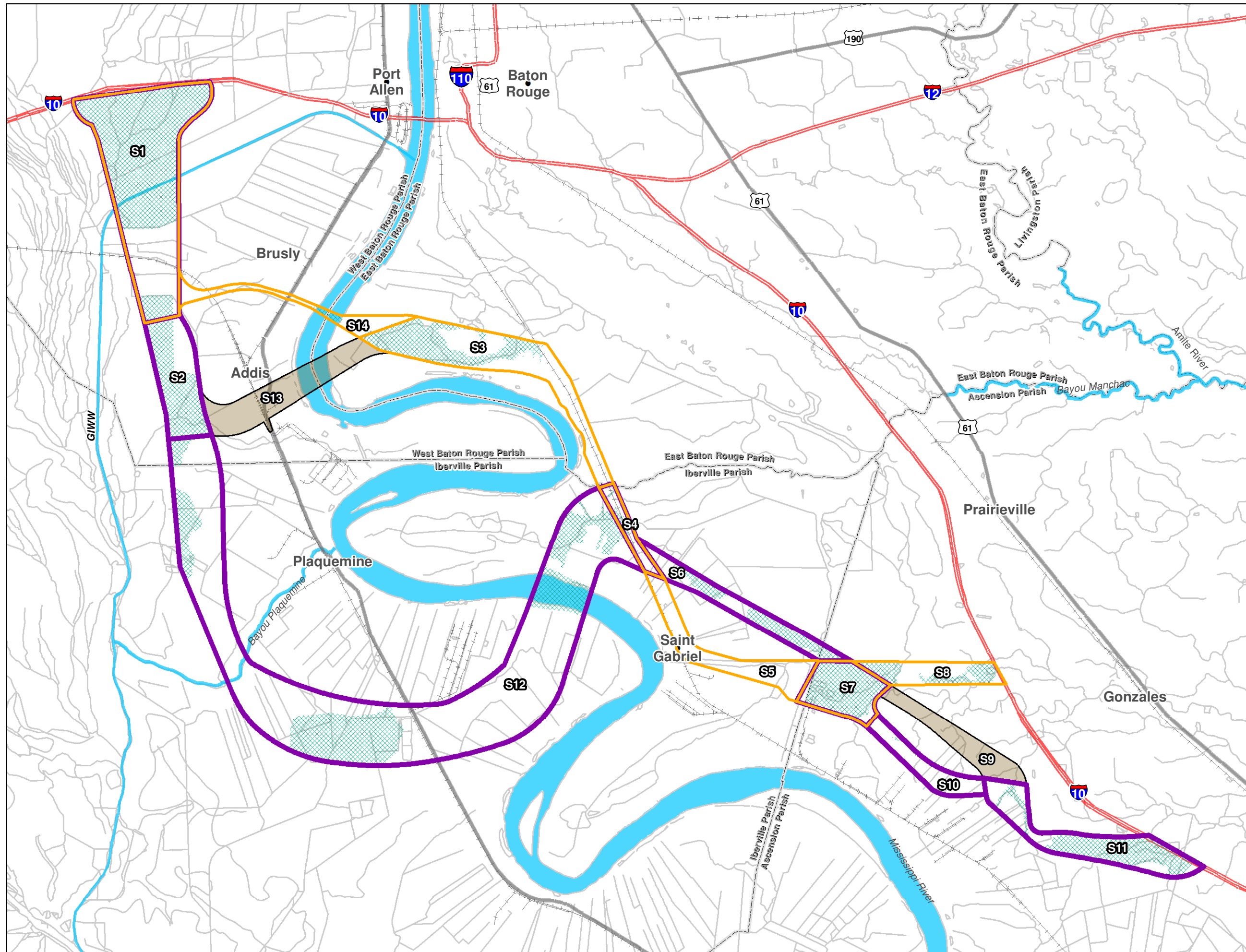


1 Inch = 2 Miles



Corridor Alternative Units

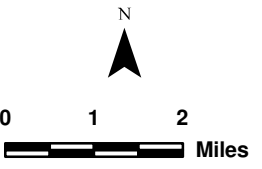
Exhibit 3-74 South Unit Corridor Alternatives SB and SK Floodplains and Waterbodies





Baton Rouge Loop Tier 1 Draft EIS

- S2** Corridor Section Designation
- Alternative SC
- Alternative SJ
- Shared Section
- Section Not Included in Alternatives
- FEMA 100 yr Floodzone
- Navigable Waterways
- Waterbodies



1 Inch = 2 Miles

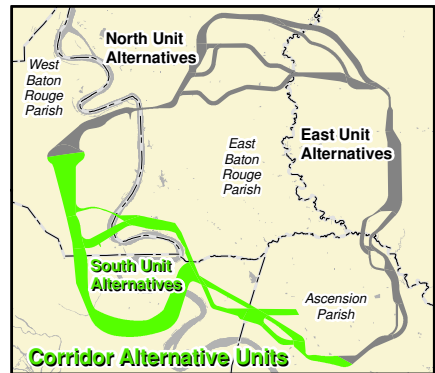
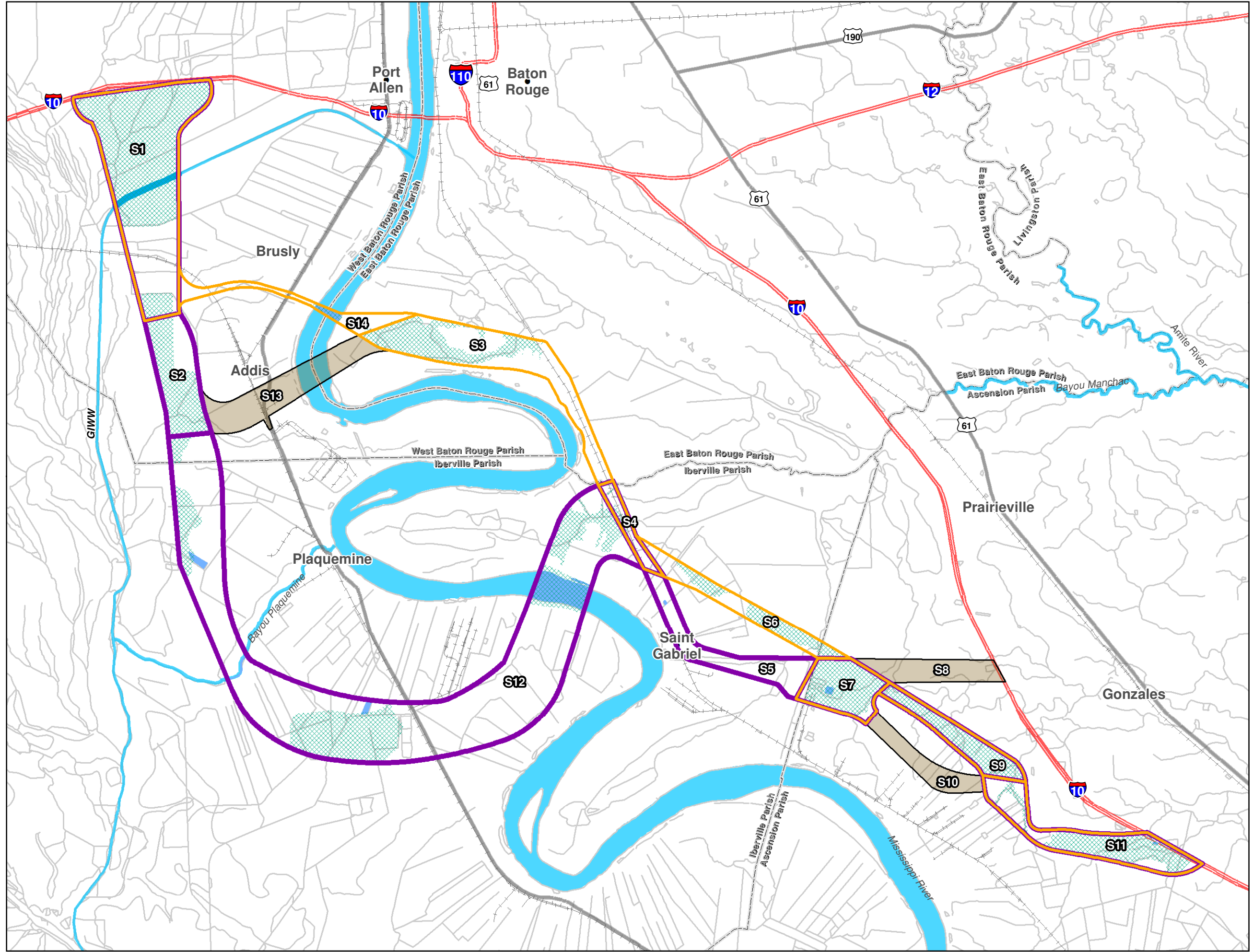


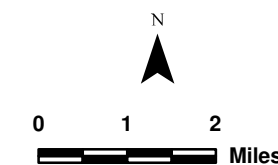
Exhibit 3-75 South Unit Corridor Alternatives SC and SJ Floodplains and Waterbodies





Baton Rouge Loop Tier 1 Draft EIS

- S2** Corridor Section Designation
- Alternative SD
- Alternative SI
- Shared Section
- Section Not Included in Alternatives
- FEMA 100 yr Floodzone
- Navigable Waterways
- Waterbodies



1 Inch = 2 Miles

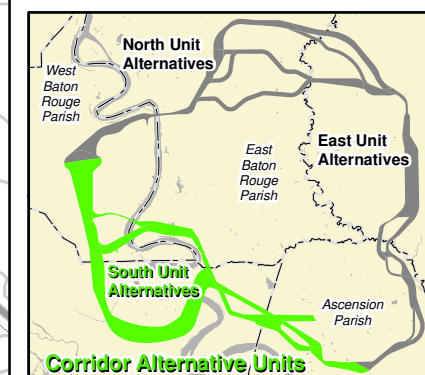
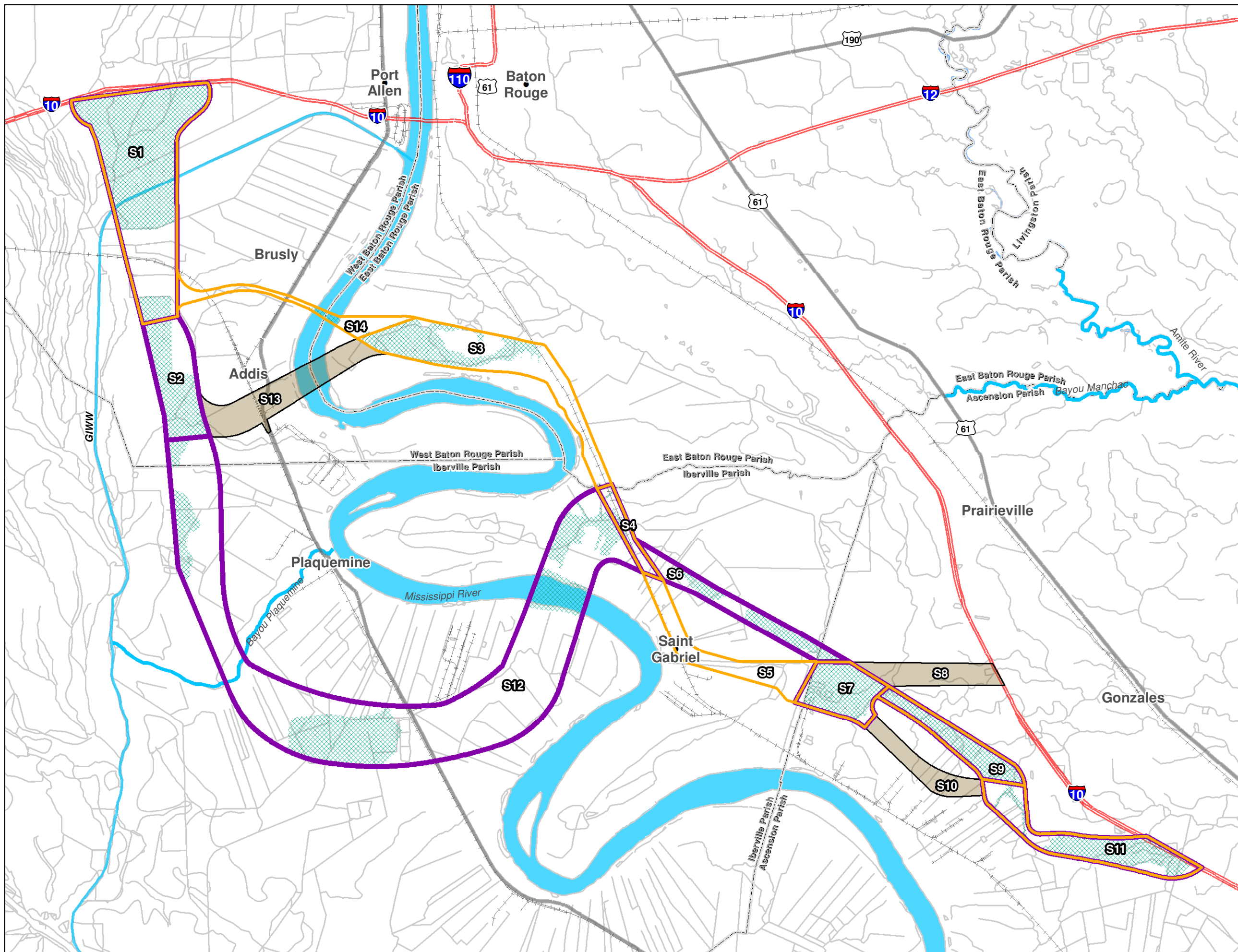


Exhibit 3-76
South Unit
Corridor Alternatives
SD and SI
Floodplains and
Waterbodies





Baton Rouge Loop Tier 1 Draft EIS

S2 Corridor Section Designation

Alternative SE

Alternative SH

Shared Section

Section Not Included
in Alternatives

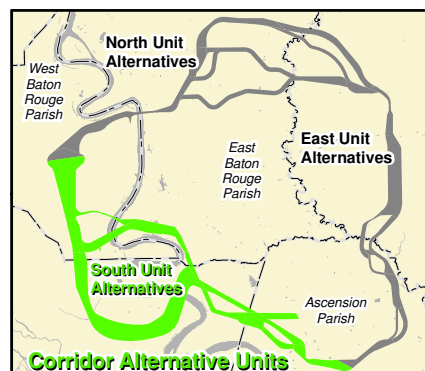
FEMA 100 yr Floodzone

Navigable Waterways

Waterbodies

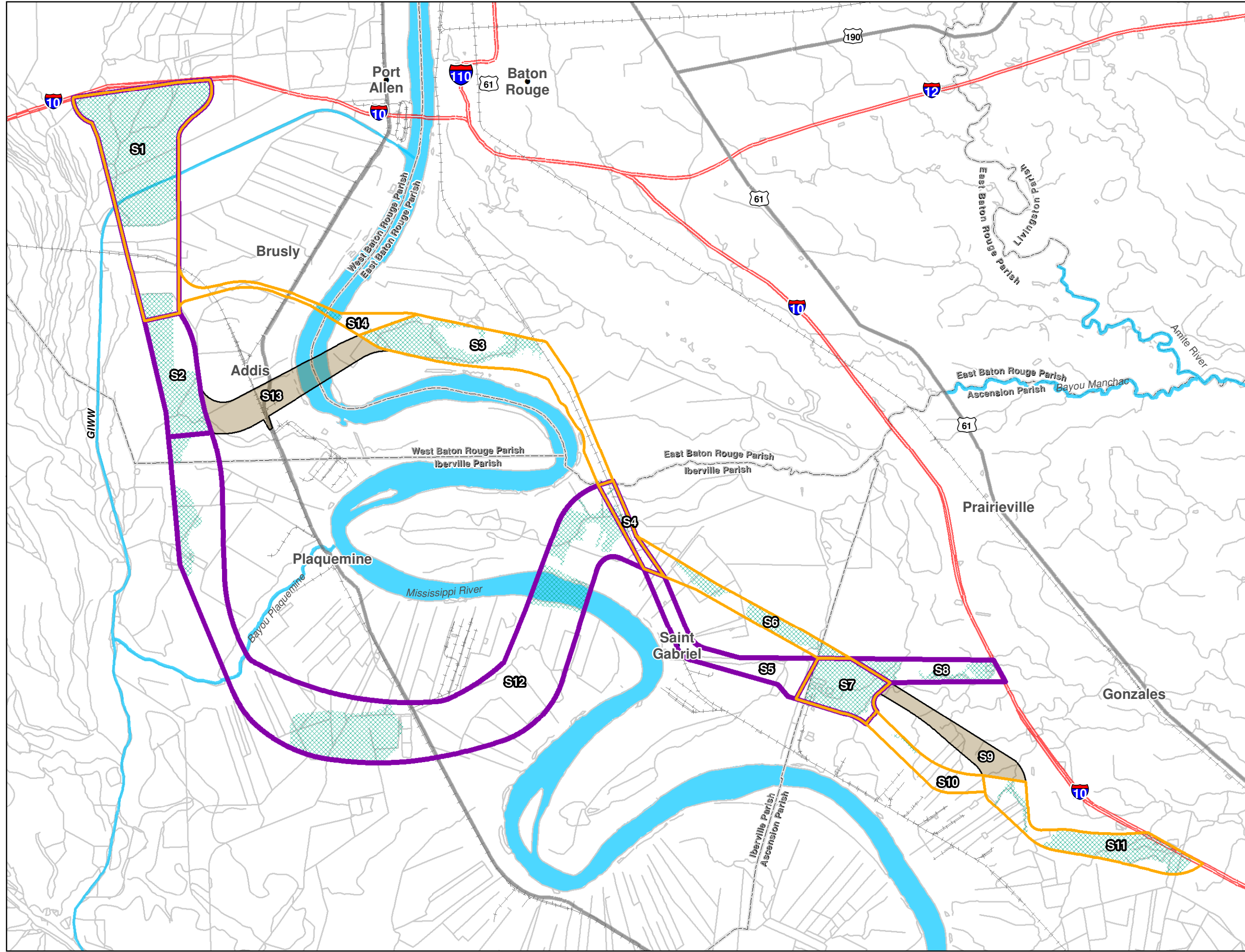


1 Inch = 2 Miles



Corridor Alternative Units

Exhibit 3-77 South Unit Corridor Alternatives SE and SH Floodplains and Waterbodies





Baton Rouge Loop Tier 1 Draft EIS

S2 Corridor Section Designation

Alternative SF

Alternative SG

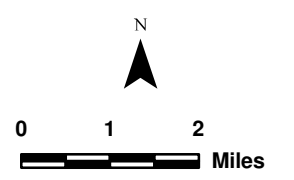
Shared Section

Section Not Included
in Alternatives

FEMA 100 yr Floodzone

Navigable Waterways

Waterbodies



1 Inch = 2 Miles

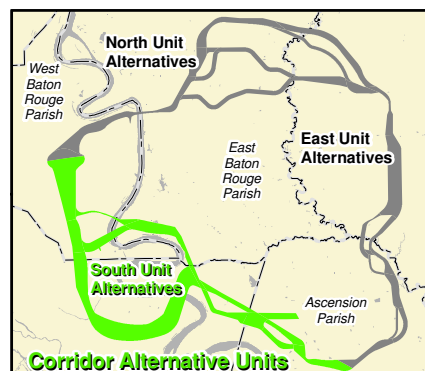
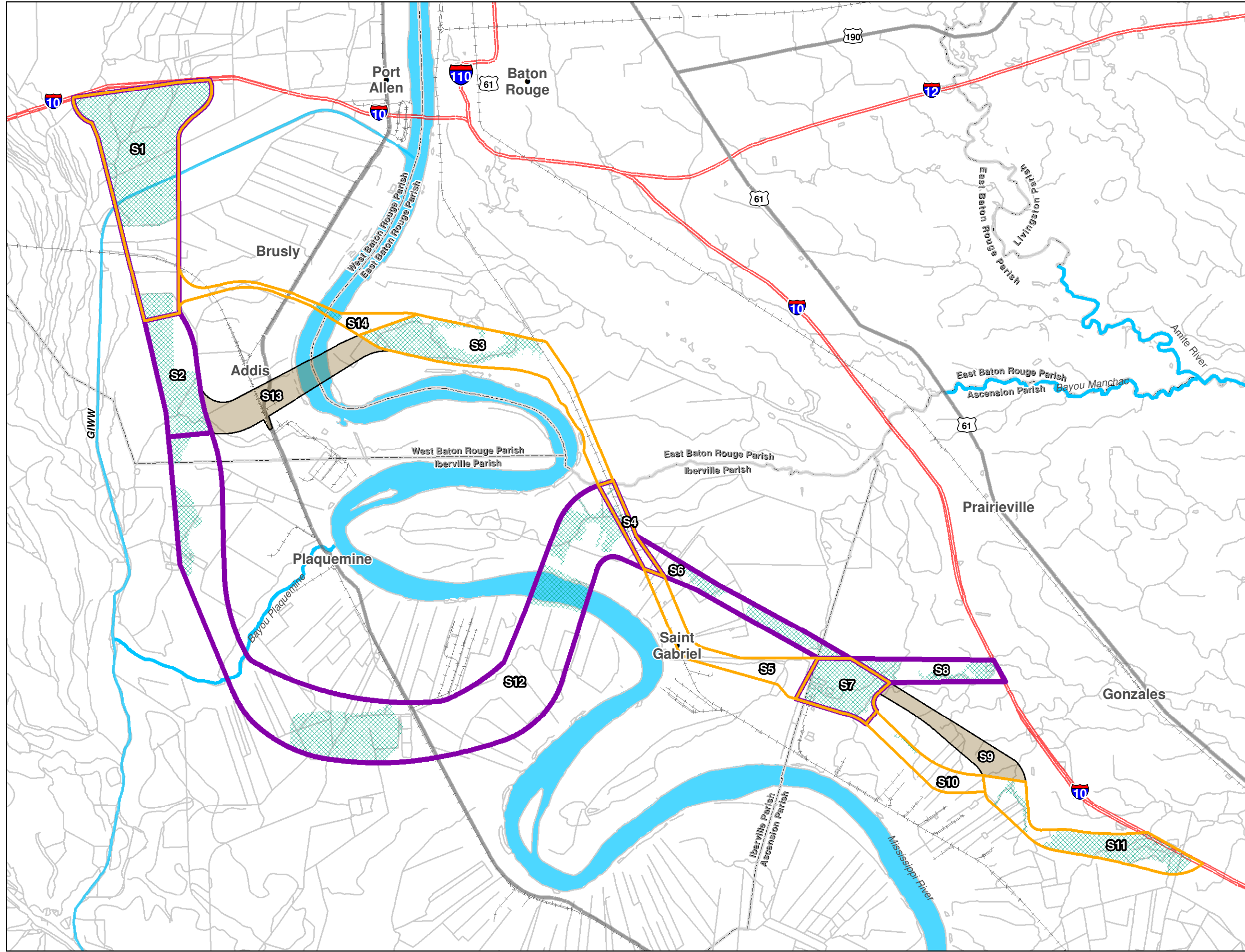


Exhibit 3-78 South Unit Corridor Alternatives SF and SG Floodplains and Waterbodies





Baton Rouge Loop Tier 1 Draft EIS

S2 Corridor Section Designation

Alternative SM

Alternative SQ

Shared Section

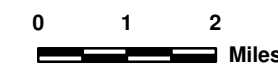
Section Not Included
in Alternatives

FEMA 100 yr Floodzone

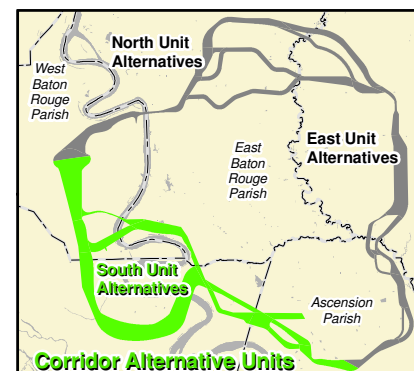
Navigable Waterways

Waterbodies

N

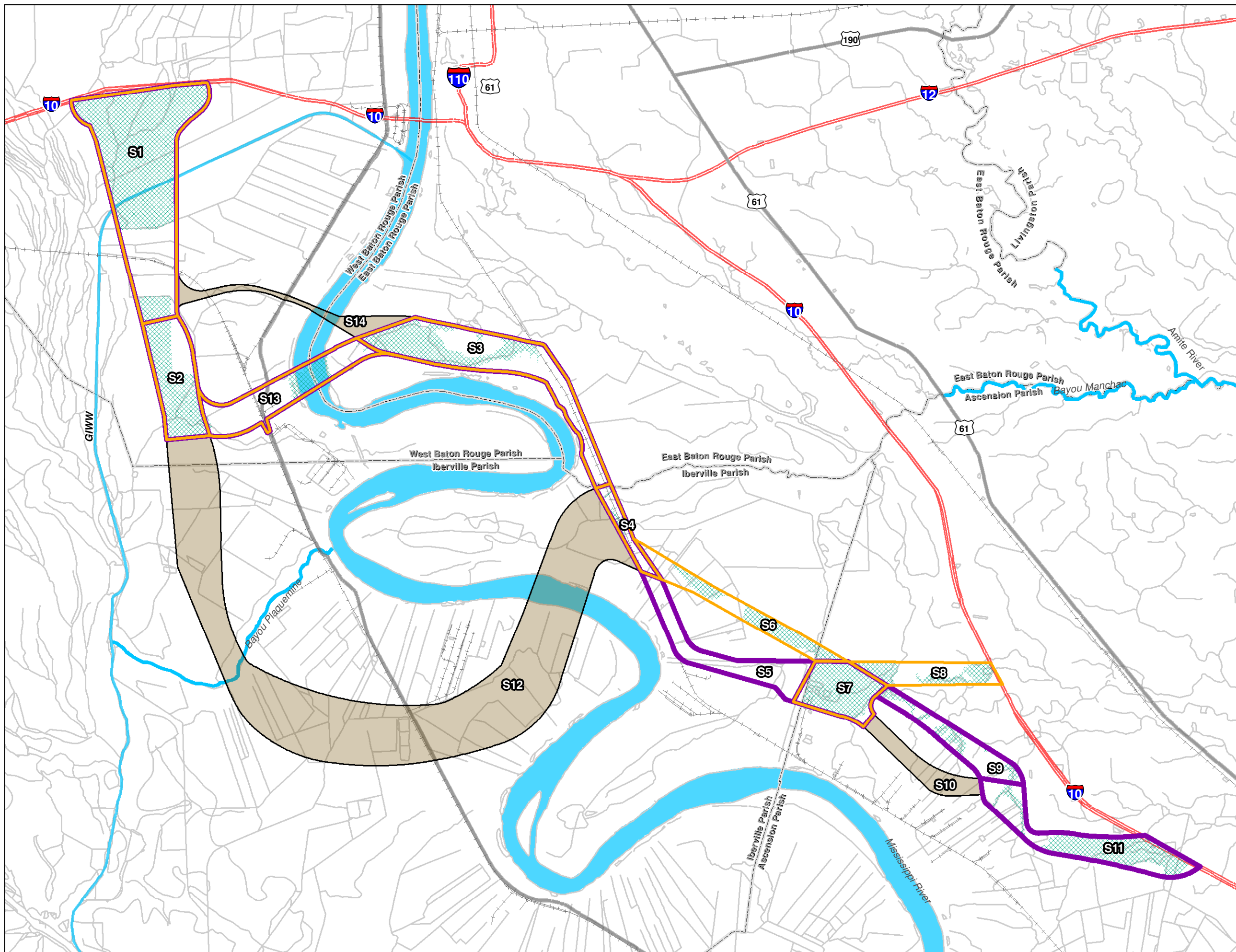


1 Inch = 2 Miles



Corridor Alternative Units

Exhibit 3-79 South Unit Corridor Alternatives SM and SQ Floodplains and Waterbodies





Baton Rouge Loop Tier 1 Draft EIS

- S2** Corridor Section Designation
- Alternative SN
- Alternative SP
- Shared Section
- Section Not Included in Alternatives
- FEMA 100 yr Floodzone
- Navigable Waterways
- Waterbodies

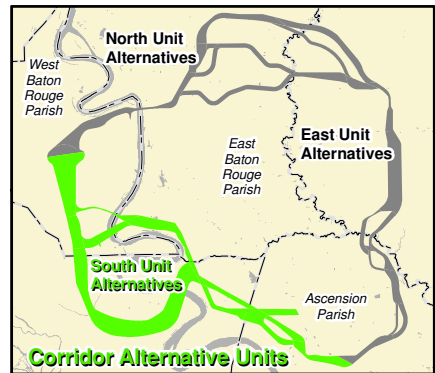
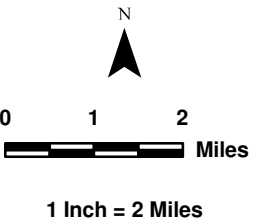
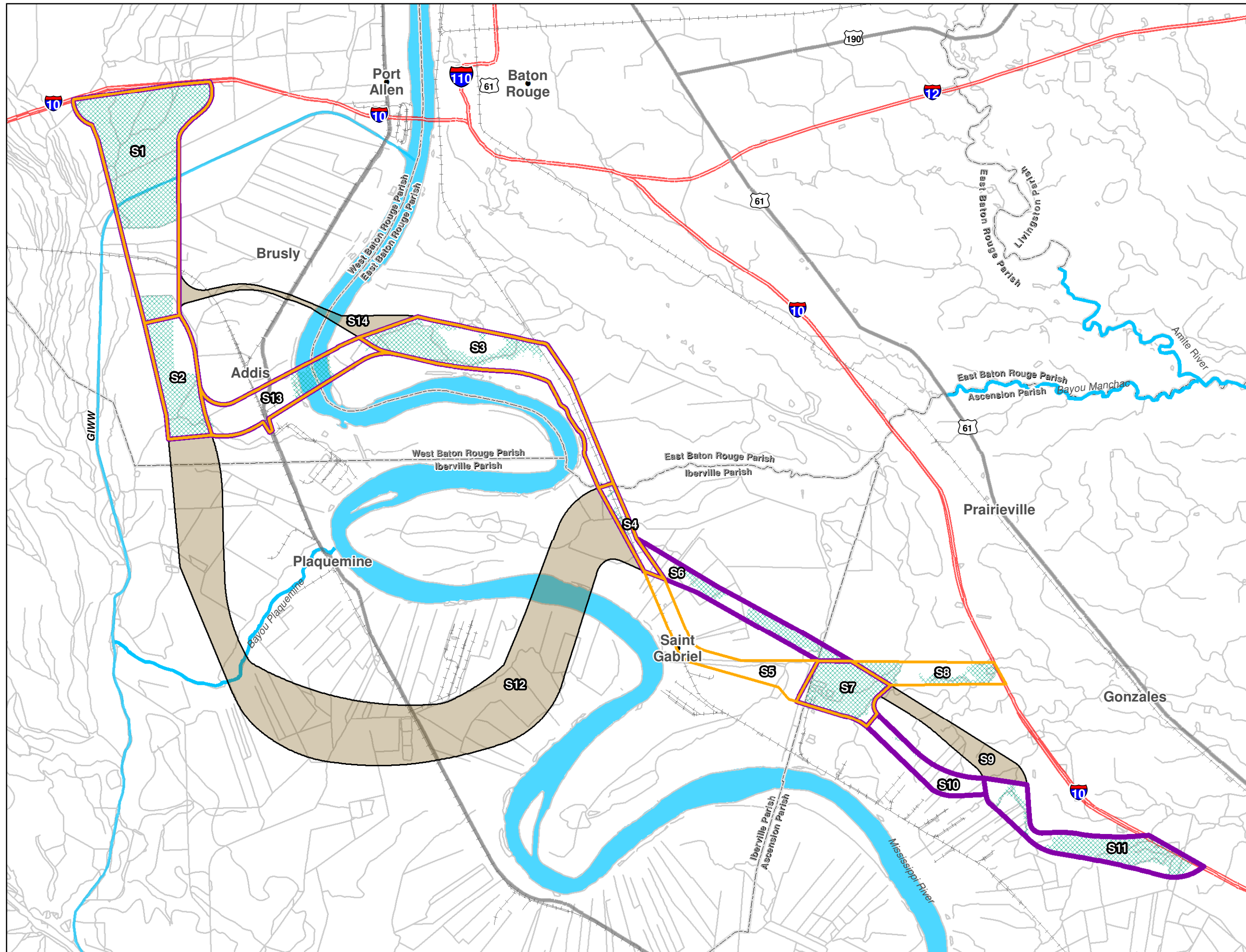


Exhibit 3-80
**South Unit
Corridor Alternatives
SN and SP
Floodplains and
Waterbodies**





Baton Rouge Loop Tier 1 Draft EIS

S2 Corridor Section Designation

Alternative SO

Alternative SR

Shared Section

Section Not Included
in Alternatives

FEMA 100 yr Floodzone

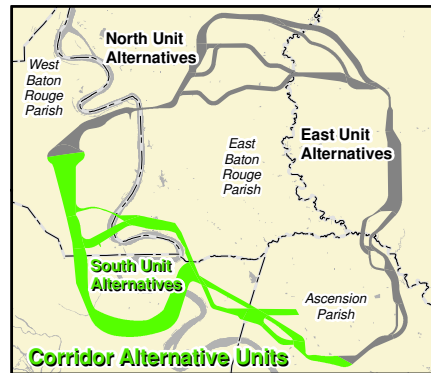
Navigable Waterways

Waterbodies

N

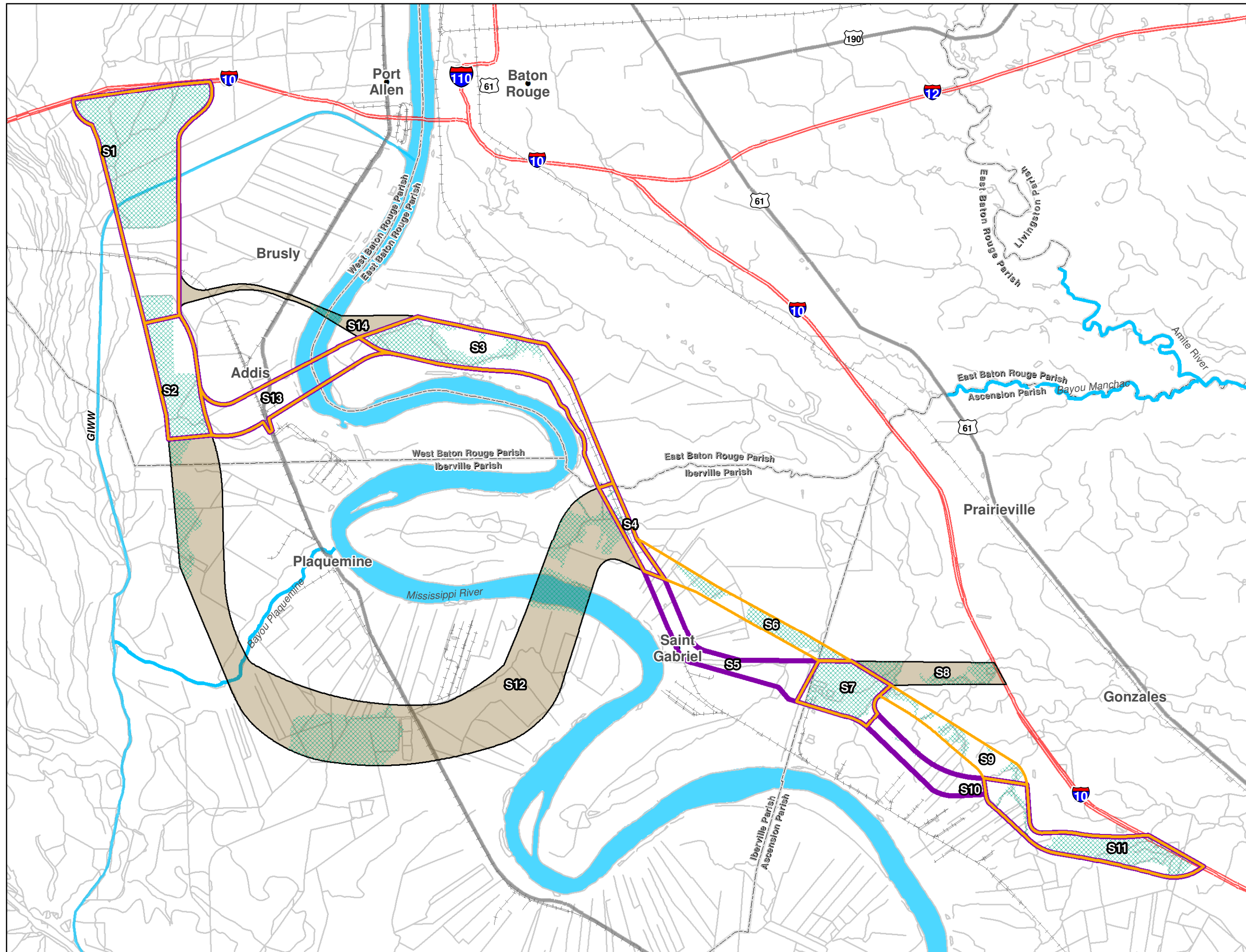


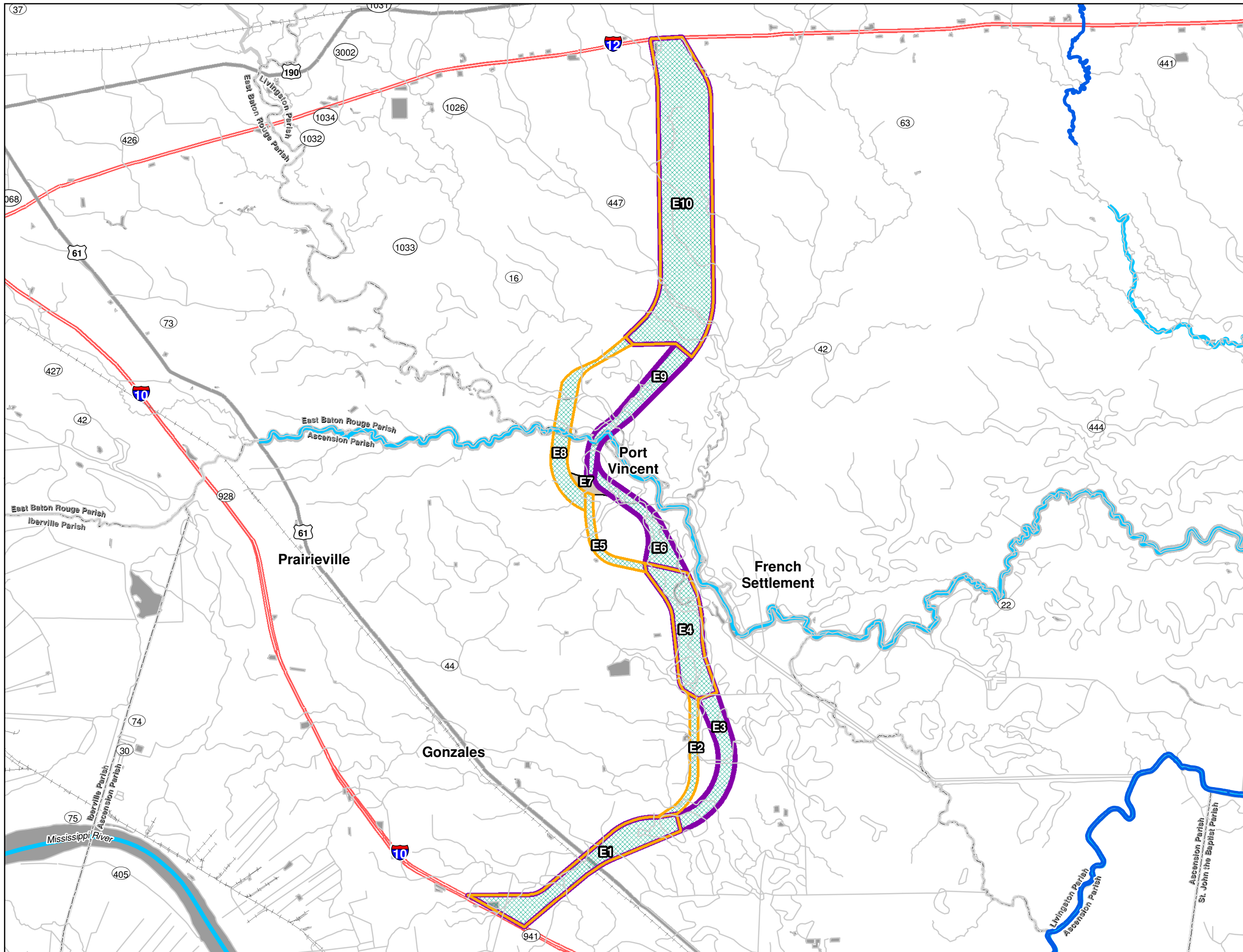
1 Inch = 2 Miles



Corridor Alternative Units

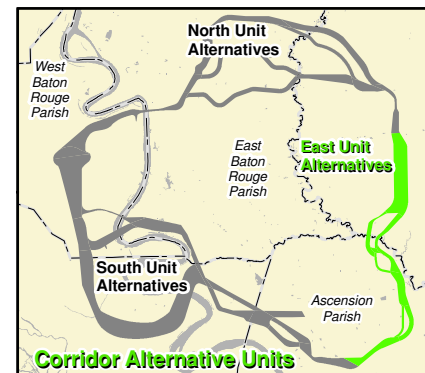
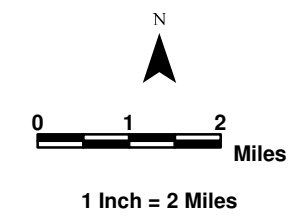
Exhibit 3-81
South Unit
Corridor Alternatives
SO and SR
Floodplains and
Waterbodies



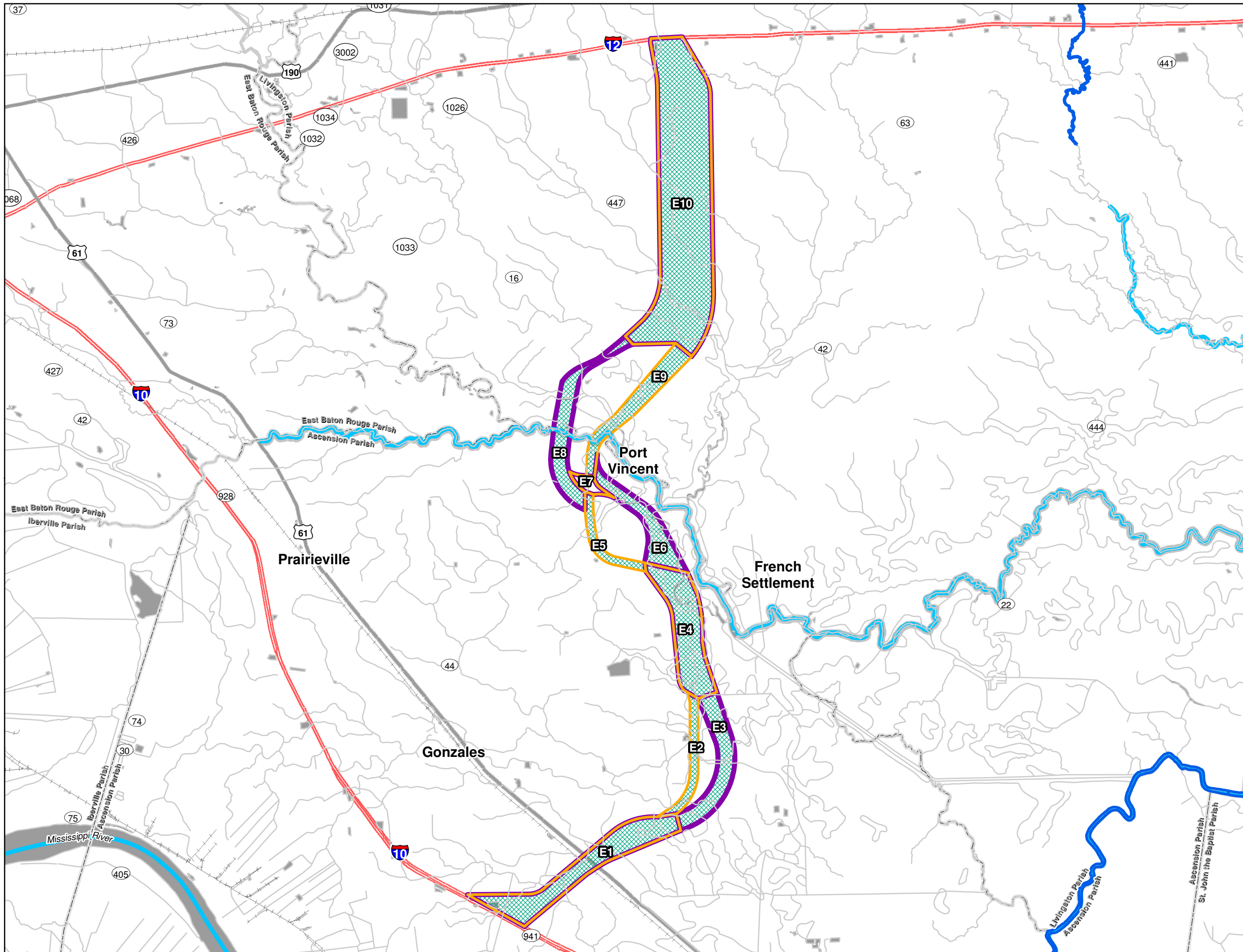


**Baton Rouge Loop
Tier 1 Final EIS**

- Corridor Section Designation
- Alternative EA
- Alternative EH
- Shared Corridor Section
- Section Not Included in Alternatives
- FEMA 100 yr Floodzone
- Navigable Waterways
- Waterbodies
- Scenic Rivers

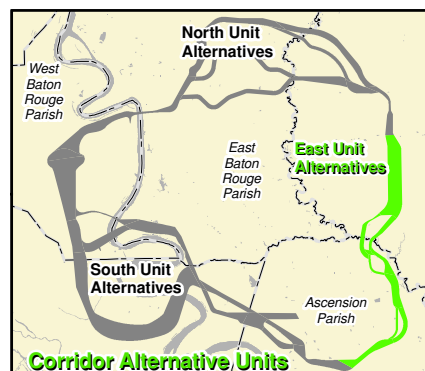
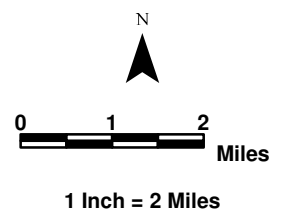


**Exhibit 3-82
East Unit
Corridor Alternatives
EA and EH
Floodplains and
Waterbodies**

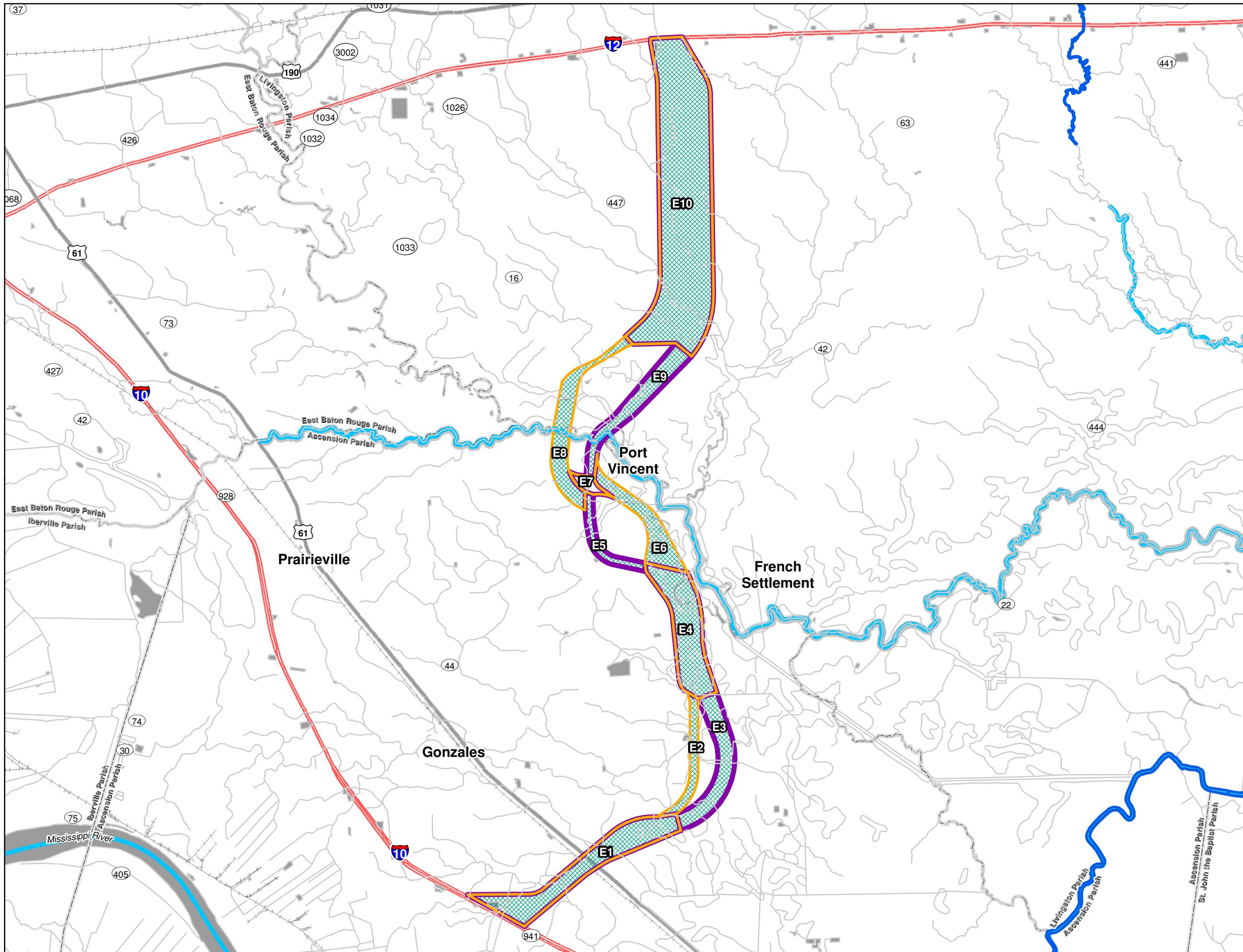


**Baton Rouge Loop
Tier 1 Final EIS**

- Corridor Section Designation
- Alternative EB
- Alternative EG
- Shared Corridor Section
- FEMA 100 yr Floodzone
- Navigable Waterways
- Waterbodies
- Scenic Rivers

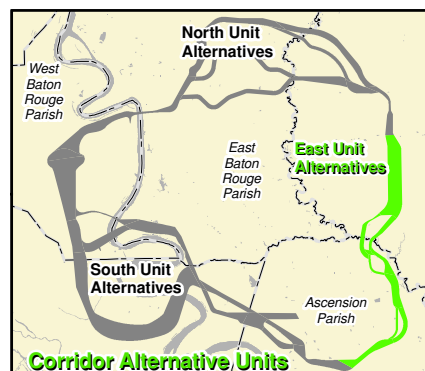
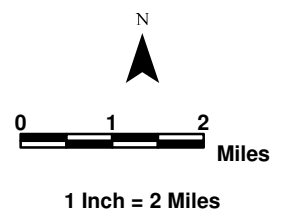


**Exhibit 3-83
East Unit
Corridor Alternatives
EB and EG
Floodplains and
Waterbodies**

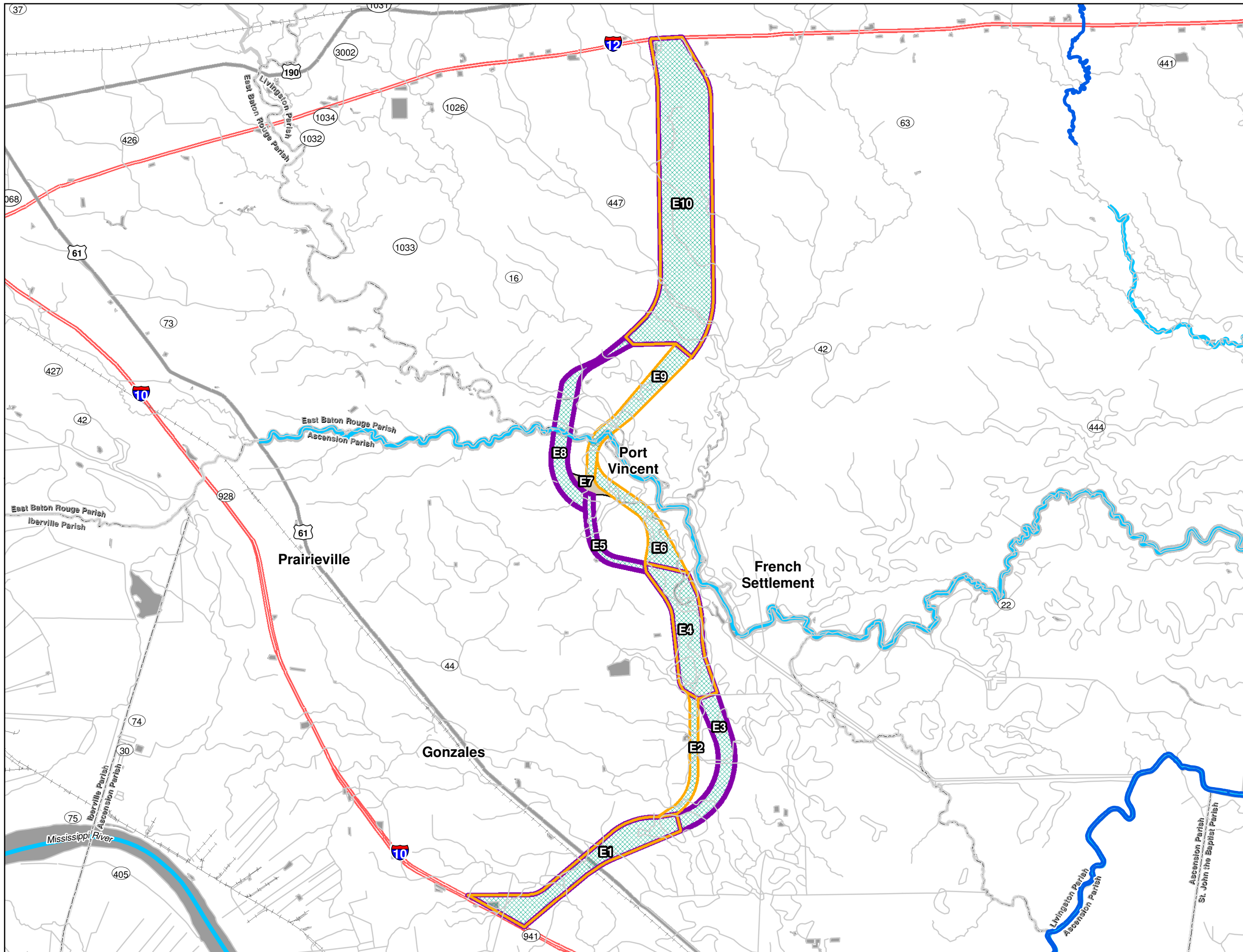


**Baton Rouge Loop
Tier 1 Final EIS**

- Corridor Section Designation
- Alternative EC
- Alternative EF
- Shared Corridor Section
- FEMA 100 yr Floodzone
- Navigable Waterways
- Waterbodies
- Scenic Rivers

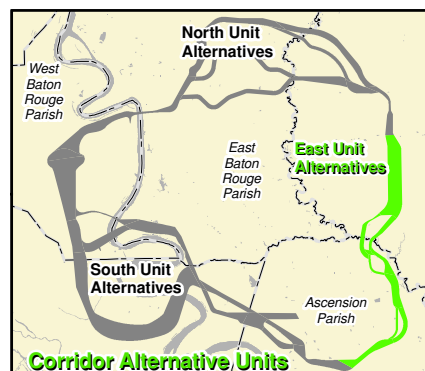
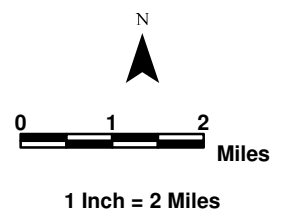


**Exhibit 3-84
East Unit
Corridor Alternatives
EC and EF
Floodplains and
Waterbodies**



**Baton Rouge Loop
Tier 1 Final EIS**

- Corridor Section Designation
- Alternative ED
- Alternative EE
- Shared Corridor Section
- Section Not Included in Alternatives
- FEMA 100 yr Floodzone
- Navigable Waterways
- Waterbodies
- Scenic Rivers



**Exhibit 3-85
East Unit
Corridor Alternatives
ED and EE
Floodplains and
Waterbodies**



Baton Rouge Loop Tier 1 Final EIS

- S2** Corridor Section Designation
- Project Boundary
- ▭ Corridor Section
- Hydric Soils
- Wetlands

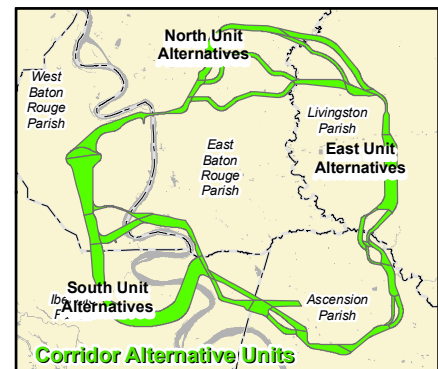
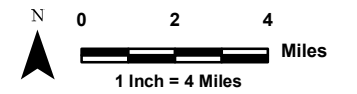
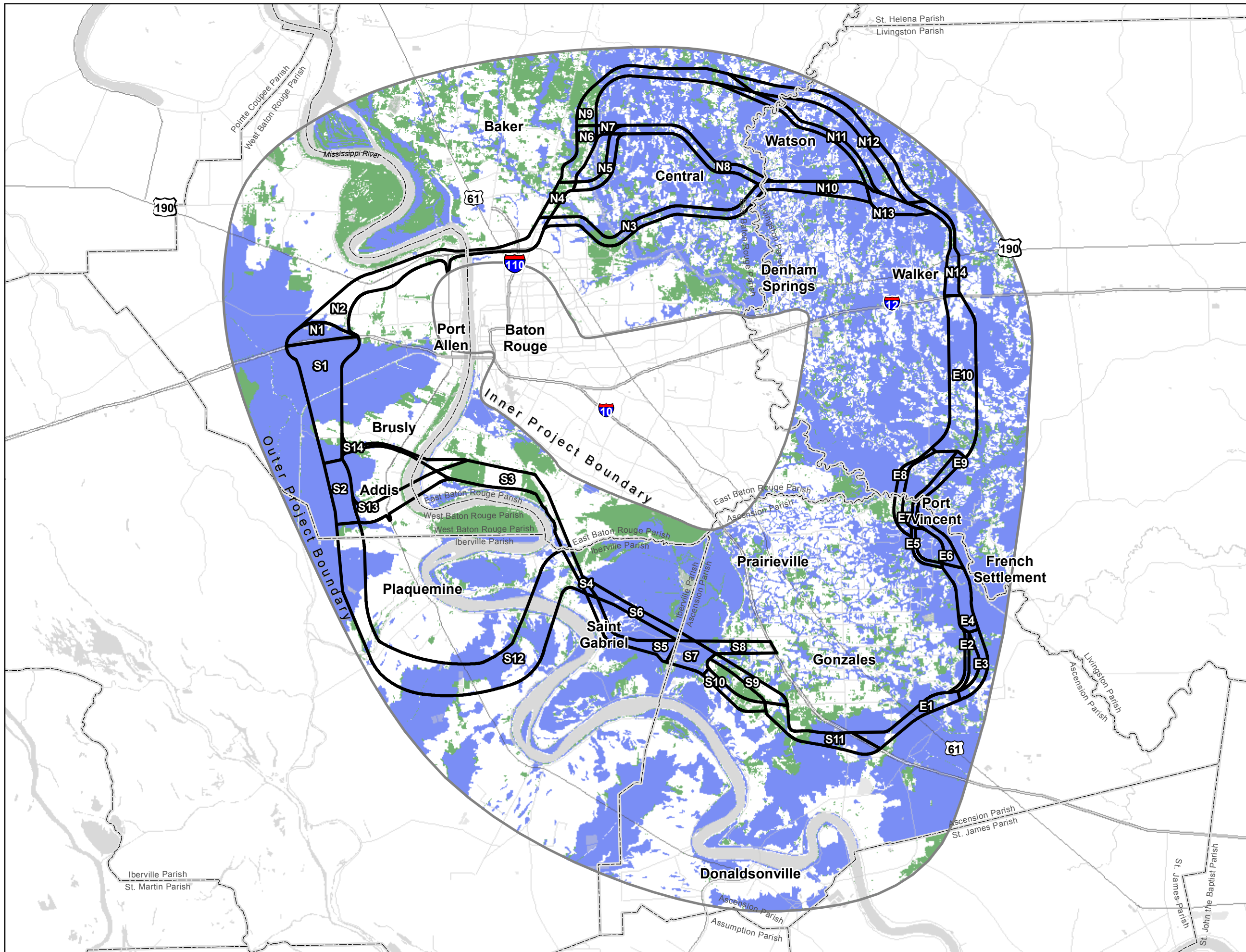


Exhibit 3-86

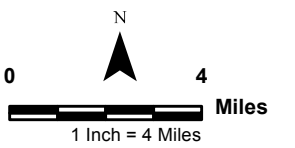
Wetlands and Hydric Soils in Project Area





Baton Rouge Loop Tier 1 Final EIS

- Project Boundaries** (thick black line)
- Railroad** (black line with cross-ticks)
- Functional Roads**
 - Principal Arterial Interstate (blue line with shield)
 - Principal Arterial (orange line)
 - Minor Arterial (green line)
 - Major Collector (pink line)
 - Minor Collector (yellow line)
 - Local (brown line)
- Wetlands Type**
 - Forested (green diagonal hatching)
 - Scrub-Shrub (orange diagonal hatching)
 - Emergent (purple diagonal hatching)
- Parish Boundary** (yellow dashed line)
- Lake or Pond** (blue solid fill)
- Stream or River** (light blue solid fill)



Data Source: 2007 NWI Wetlands

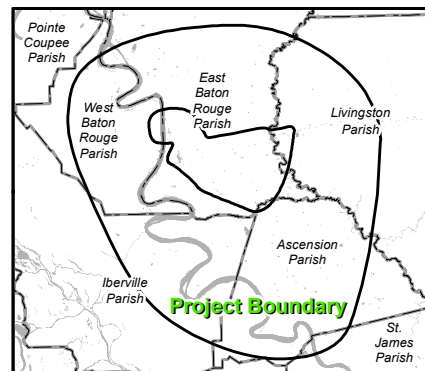
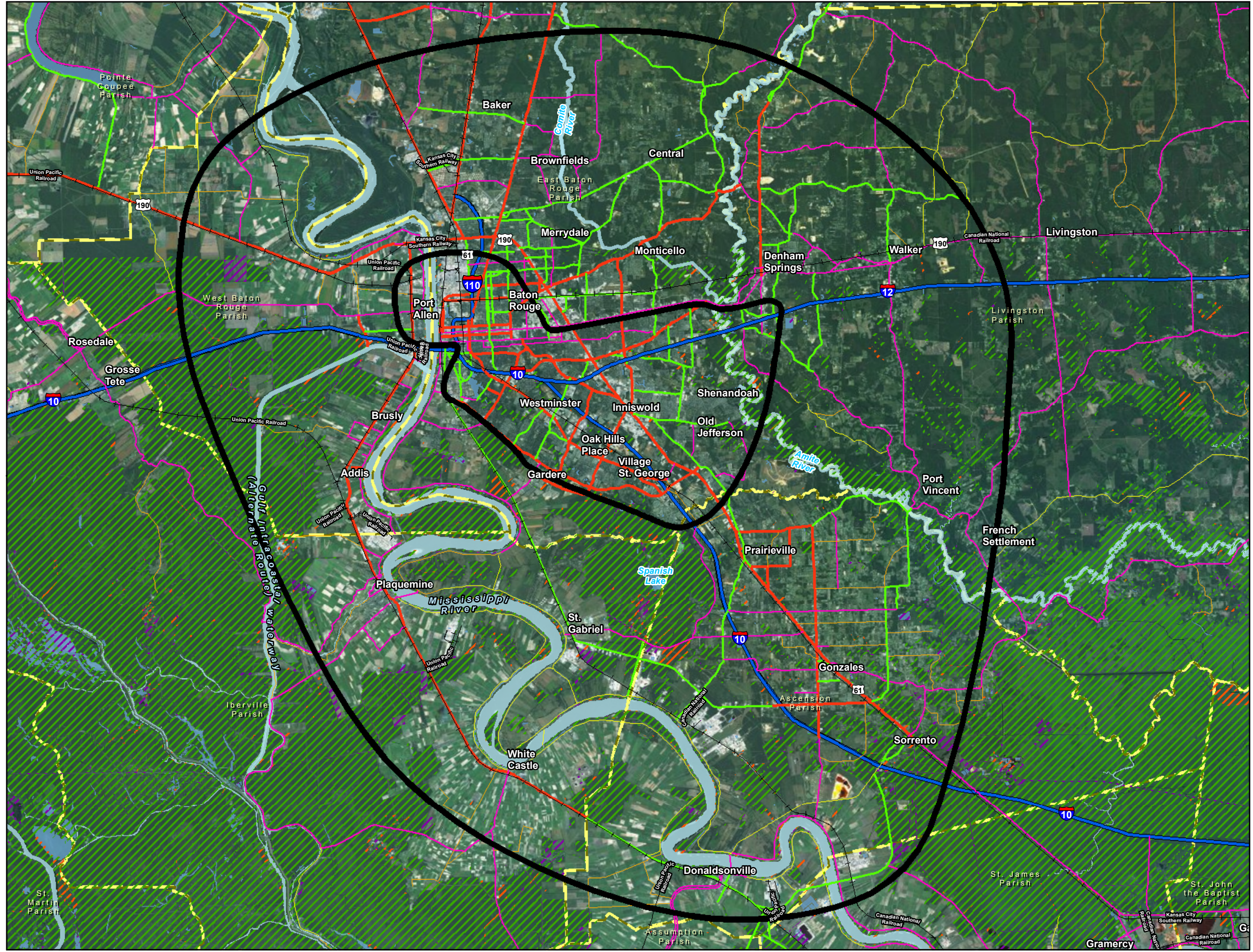
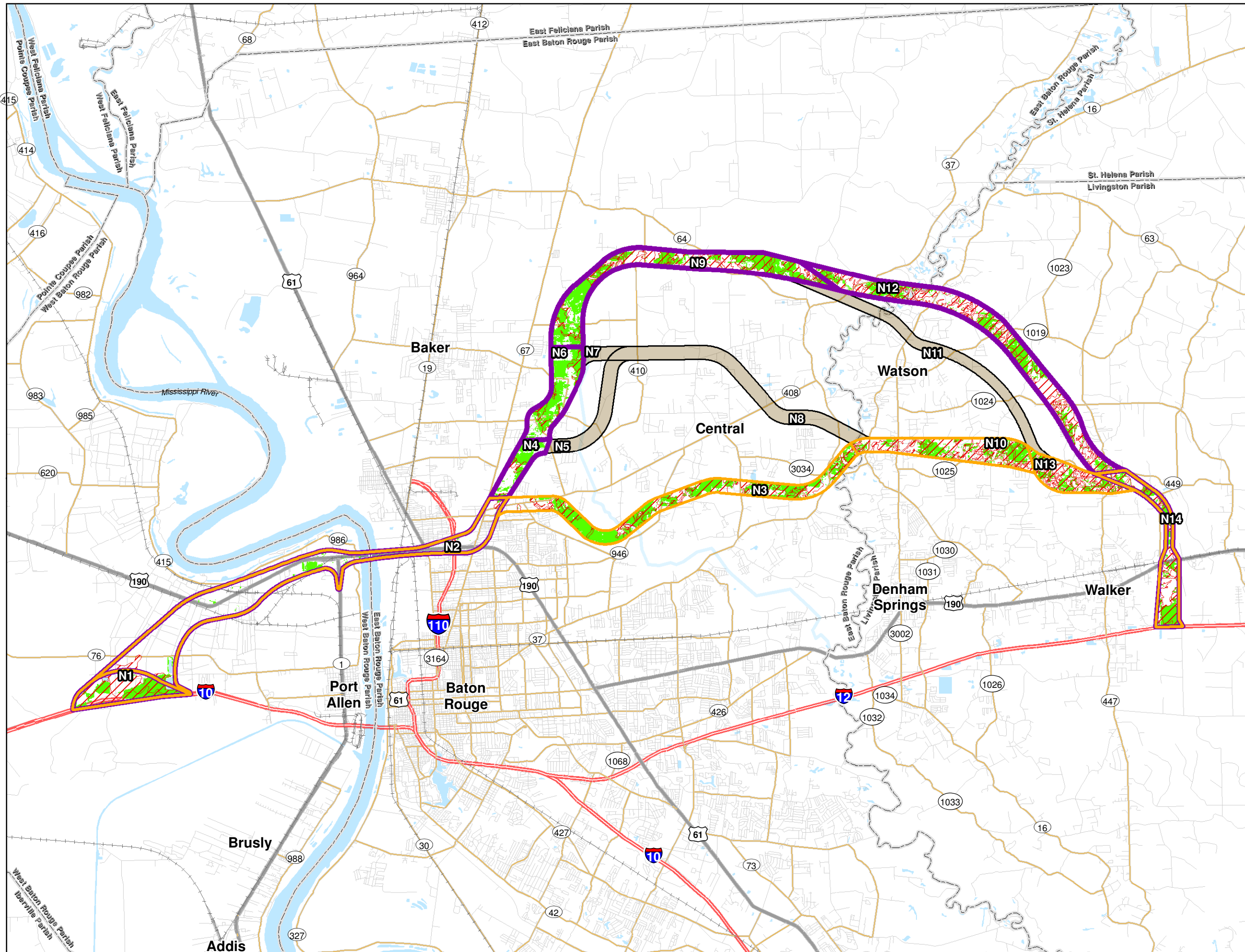


Exhibit 3-86A

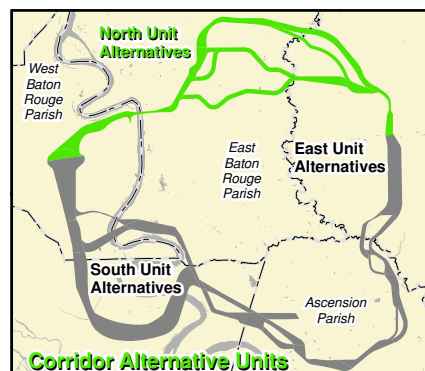
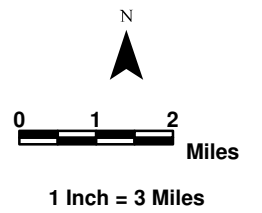
Wetlands By Type in Project Area



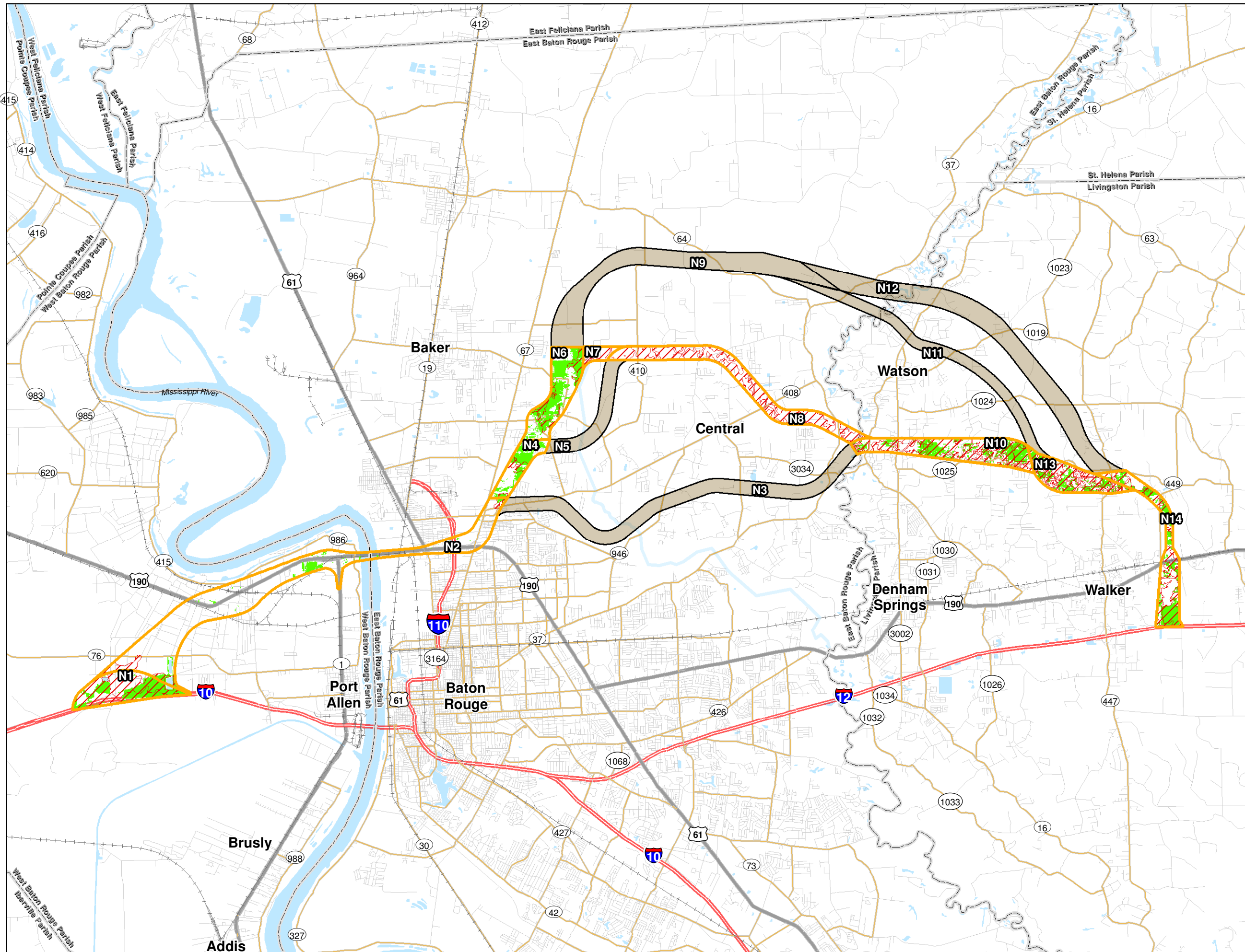


**Baton Rouge Loop
Tier 1 Final EIS**

- N2** Corridor Section Designation
- Alternative NA
- Alternative NE
- Shared Section
- Section Not Included in Alternatives
- NRCS 2007 Hydric Soil
- Wetlands
- Waterbodies

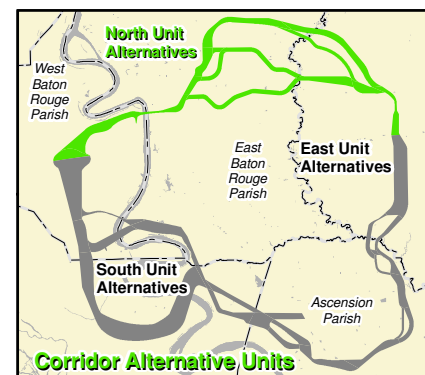
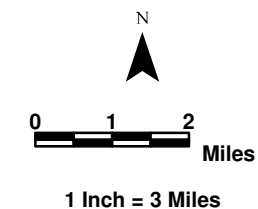


**Exhibit 3-87
North Unit
Corridor Alternatives
NA and NE
Wetlands and Hydric
Soils**



**Baton Rouge Loop
Tier 1 Final EIS**

- N2** Corridor Section Designation
- Alternative NC
- Shared Section
- Section Not Included in Alternatives
- NRCS 2007 Hydric Soil
- Wetlands
- Waterbodies



**Exhibit 3-89
North Unit
Corridor Alternative
NC
Wetlands and Hydric
Soils**



Baton Rouge Loop Tier 1 Final EIS

- Corridor Section Designation
- Alternative SA
- Alternative SL
- Shared Section
- Section Not Included in Alternatives
- NRCS 2007 Hydric Soil
- Wetlands
- Wetland Mitigation Bank
- Waterbodies

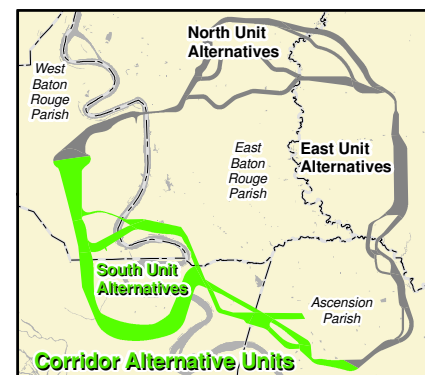
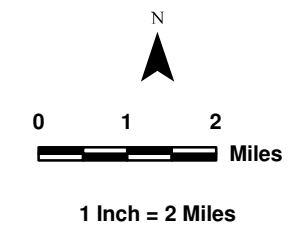
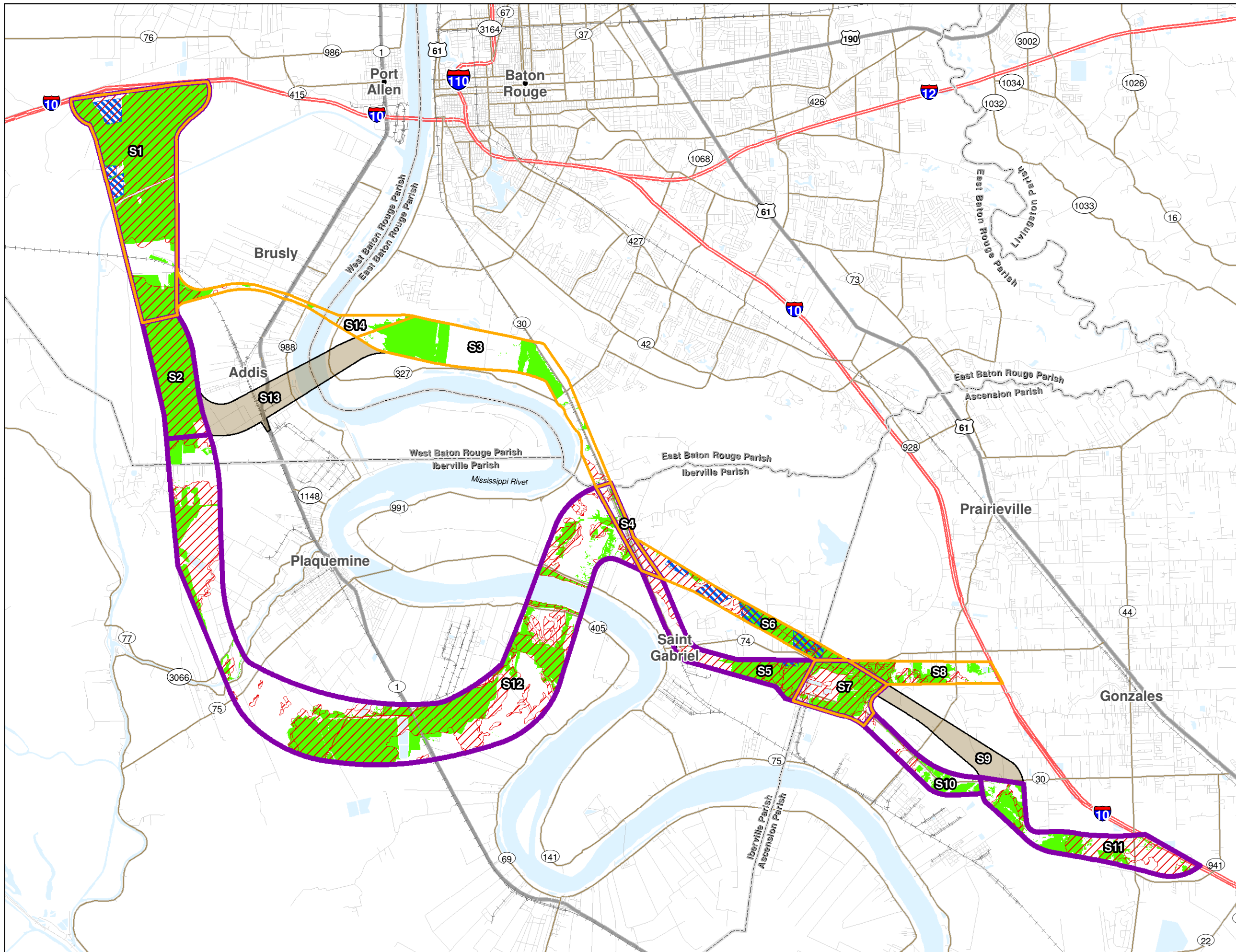


Exhibit 3-90
**South Unit
Corridor Alternatives
SA and SL
Wetlands and Hydric
Soils**





Baton Rouge Loop Tier 1 Final EIS

- S2** Corridor Section Designation
- Alternative SB
- Alternative SK
- Shared Section
- Section Not Included in Alternatives
- NRCS 2007 Hydric Soil
- Wetlands
- Wetland Mitigation Bank
- Waterbodies

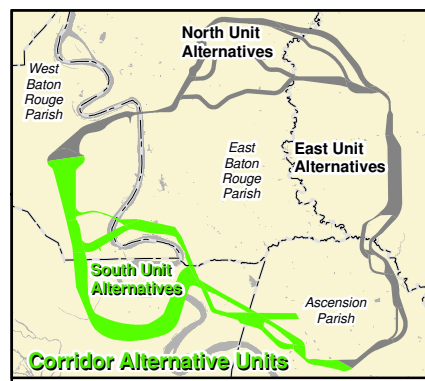
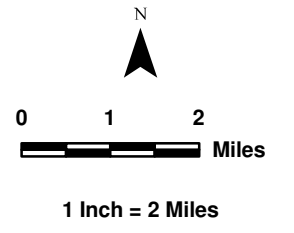
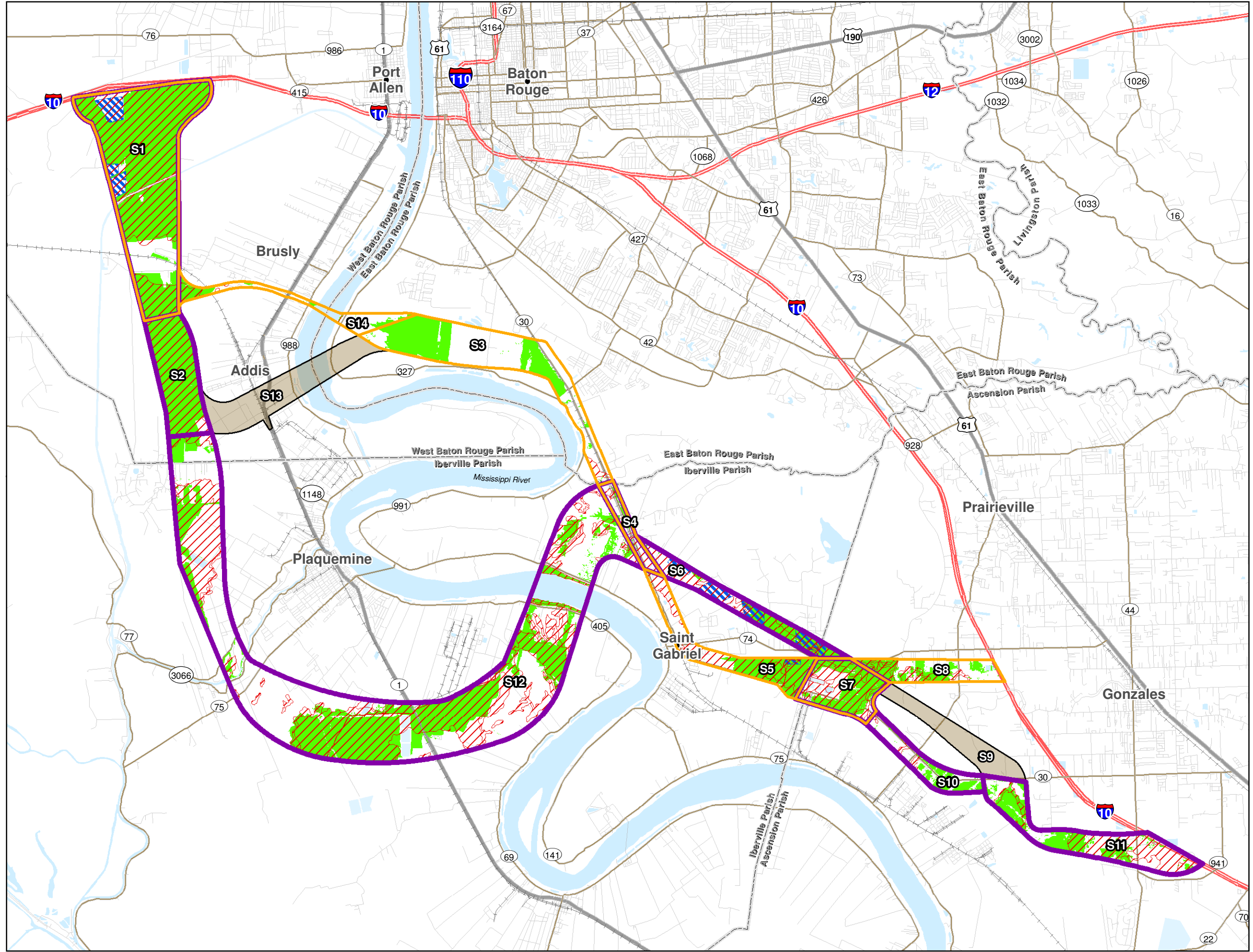


Exhibit 3-91
**South Unit
Corridor Alternatives
SB and SK
Wetlands and Hydric
Soils**





Baton Rouge Loop Tier 1 Final EIS

- S2** Corridor Section Designation
- Alternative SC
- Alternative SJ
- Shared Section
- Section Not Included in Alternatives
- NRCS 2007 Hydric Soil
- Wetlands
- Wetland Mitigation Bank
- Waterbodies

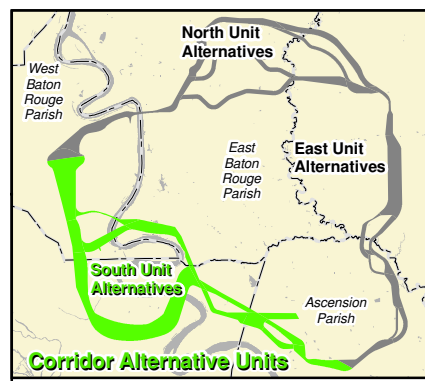
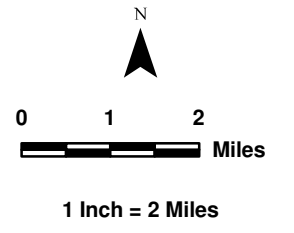
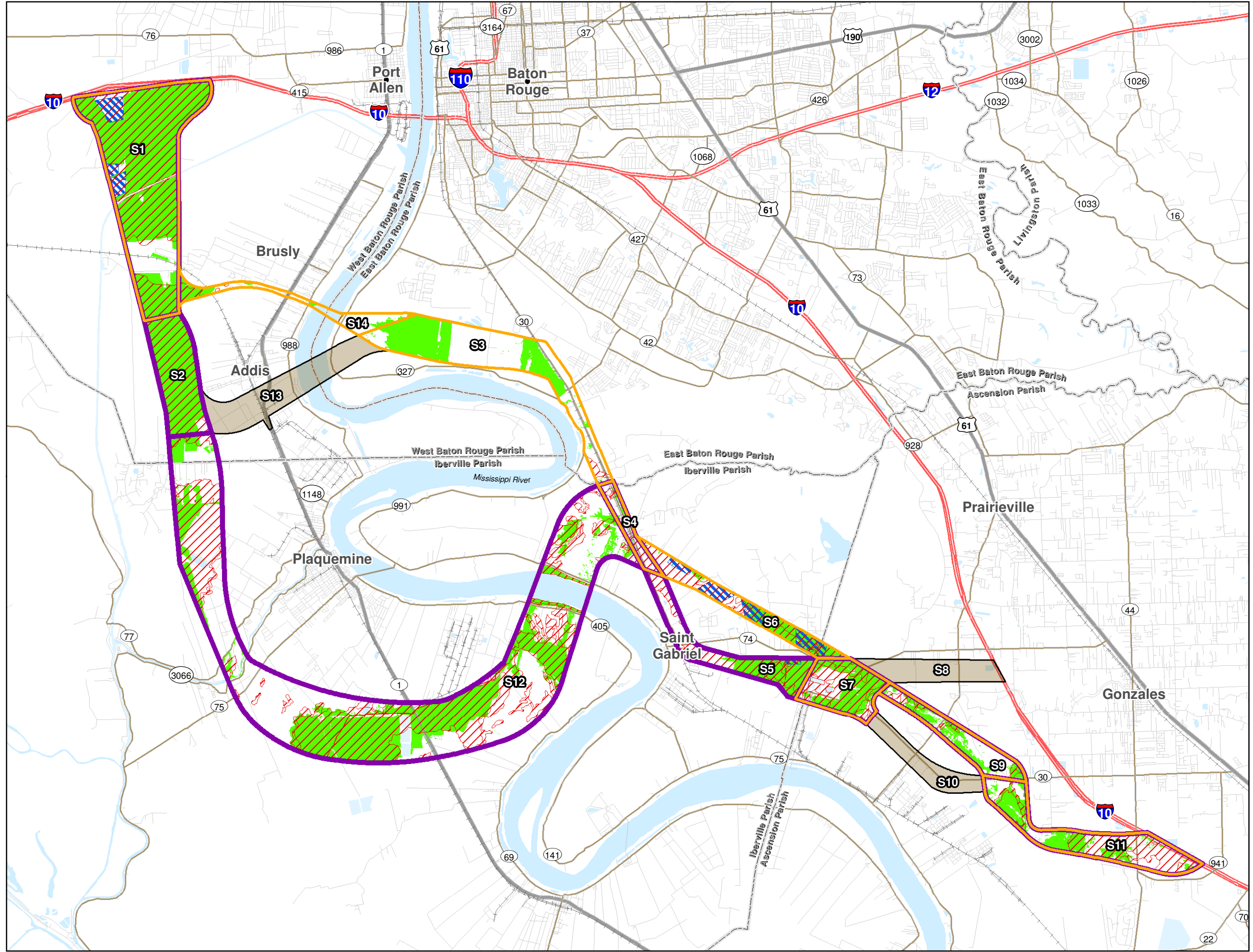


Exhibit 3-92
South Unit
Corridor Alternatives
SC and SJ
Wetlands and Hydric
Soils





Baton Rouge Loop Tier 1 Final EIS

- S2** Corridor Section Designation
- Alternative SD
- Alternative SI
- Shared Section
- Section Not Included in Alternatives
- NRCS 2007 Hydric Soil
- Wetlands
- Wetland Mitigation Bank
- Waterbodies

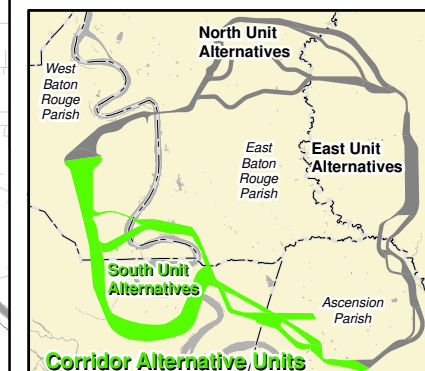
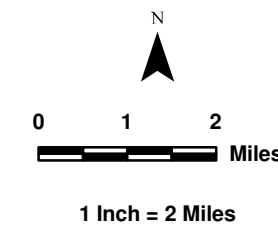
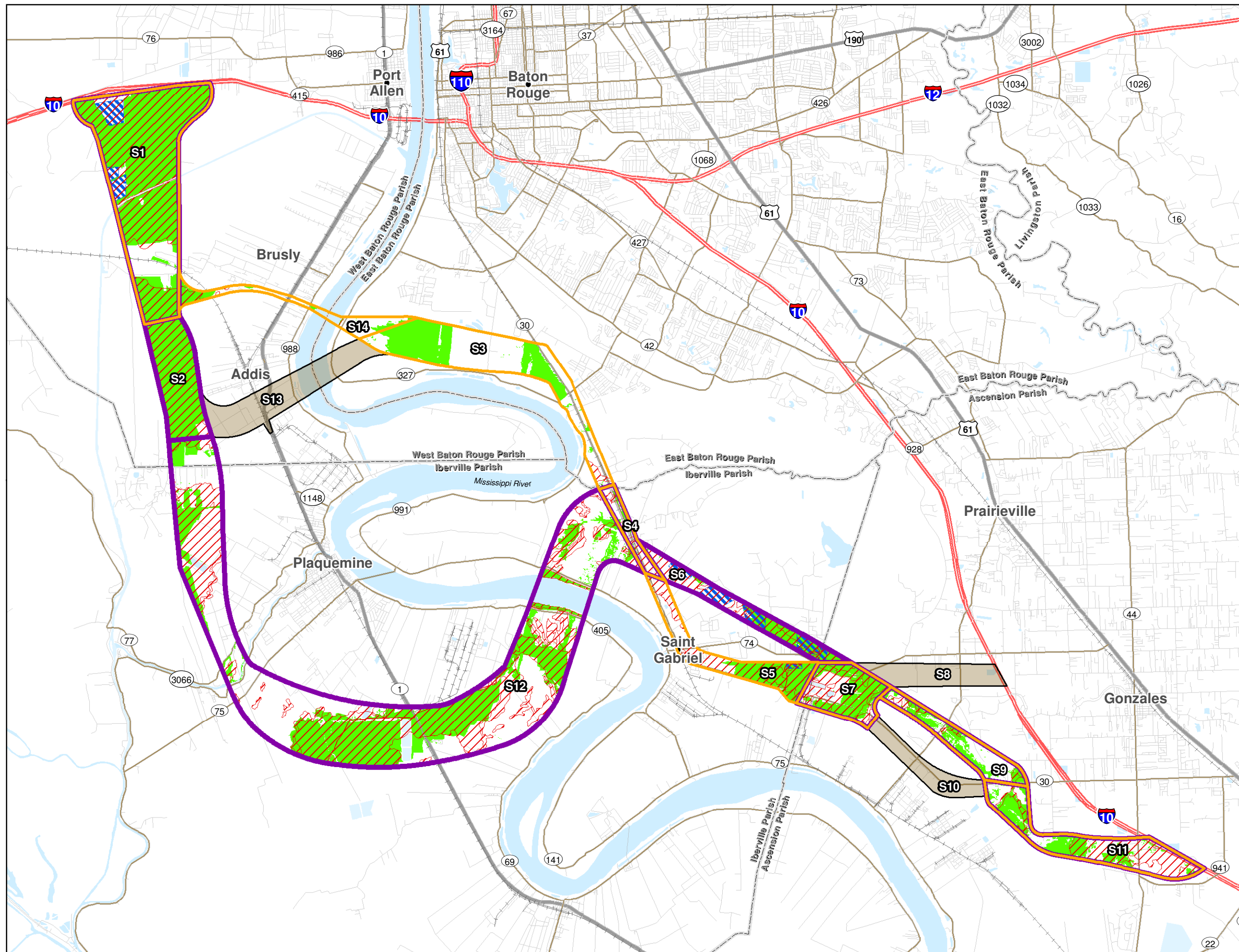


Exhibit 3-93
**South Unit
Corridor Alternatives
SD and SI
Wetlands and Hydric
Soils**





Baton Rouge Loop Tier 1 Final EIS

- S2** Corridor Section Designation
- Alternative SE
- Alternative SH
- Shared Section
- Section Not Included in Alternatives
- NRCS 2007 Hydric Soil
- Wetlands
- Wetland Mitigation Bank
- Waterbodies

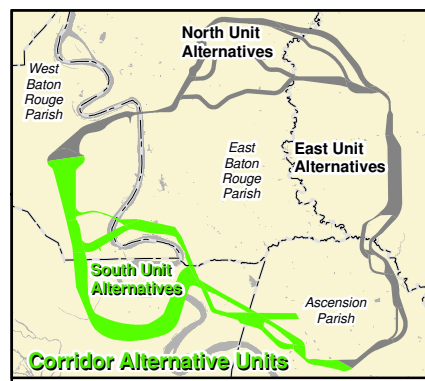
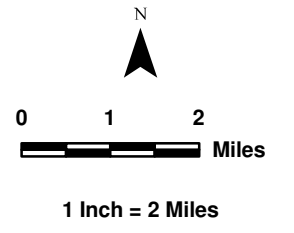
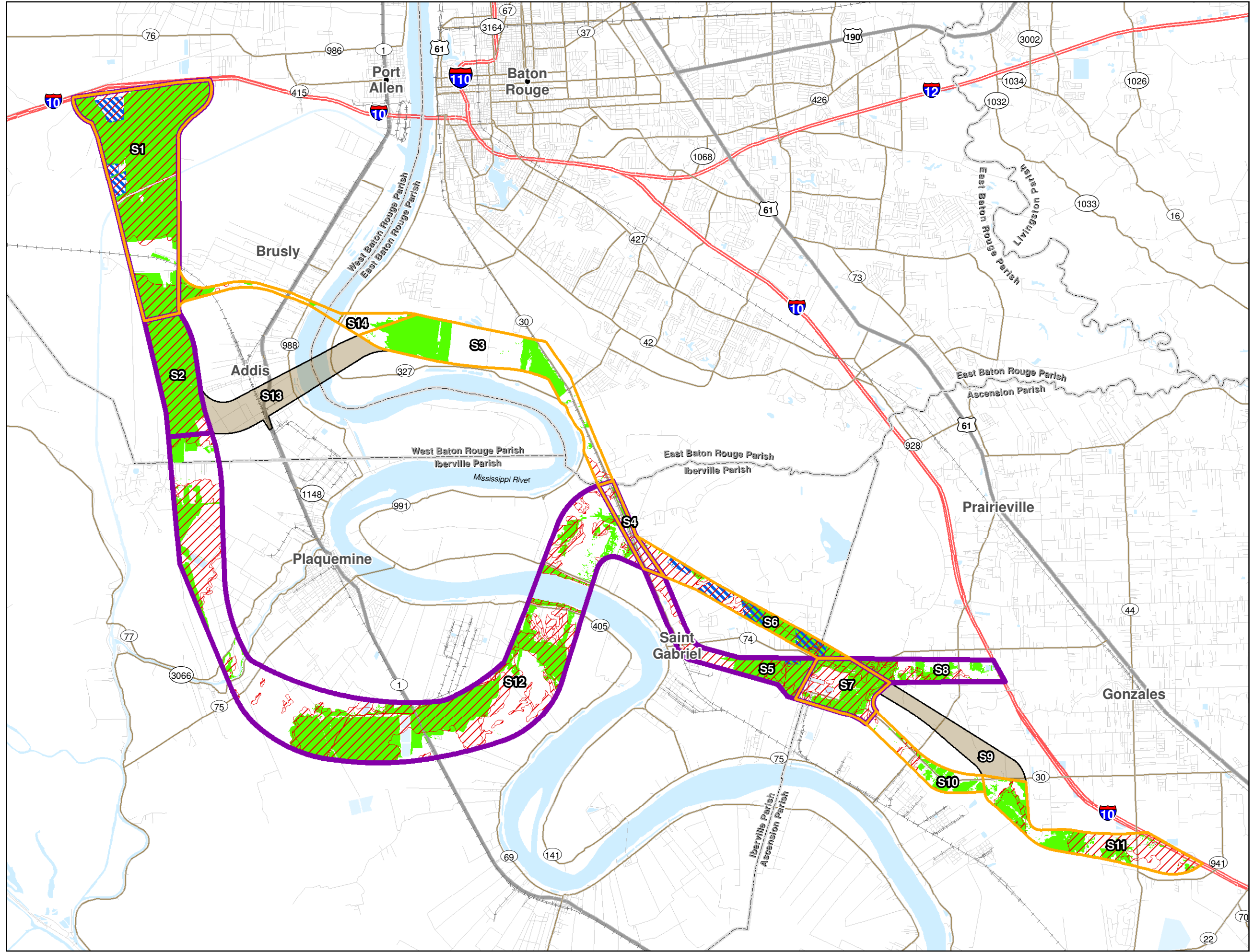


Exhibit 3-94
**South Unit
Corridor Alternatives
SE and SH
Wetlands and Hydric
Soils**





Baton Rouge Loop Tier 1 Final EIS

- S2** Corridor Section Designation
- Alternative SF
- Alternative SG
- Shared Section
- Section Not Included in Alternatives
- NRCS 2007 Hydric Soil
- Wetlands
- Wetland Mitigation Bank
- Waterbodies

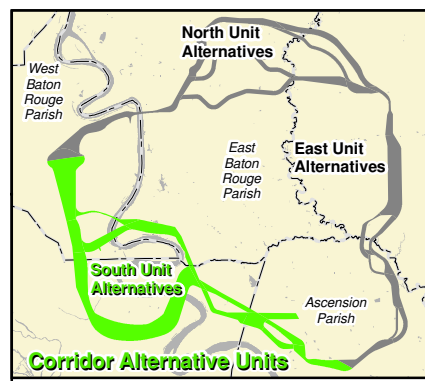
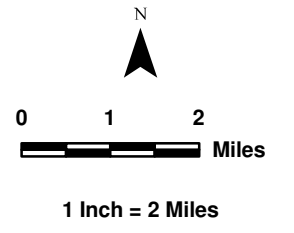
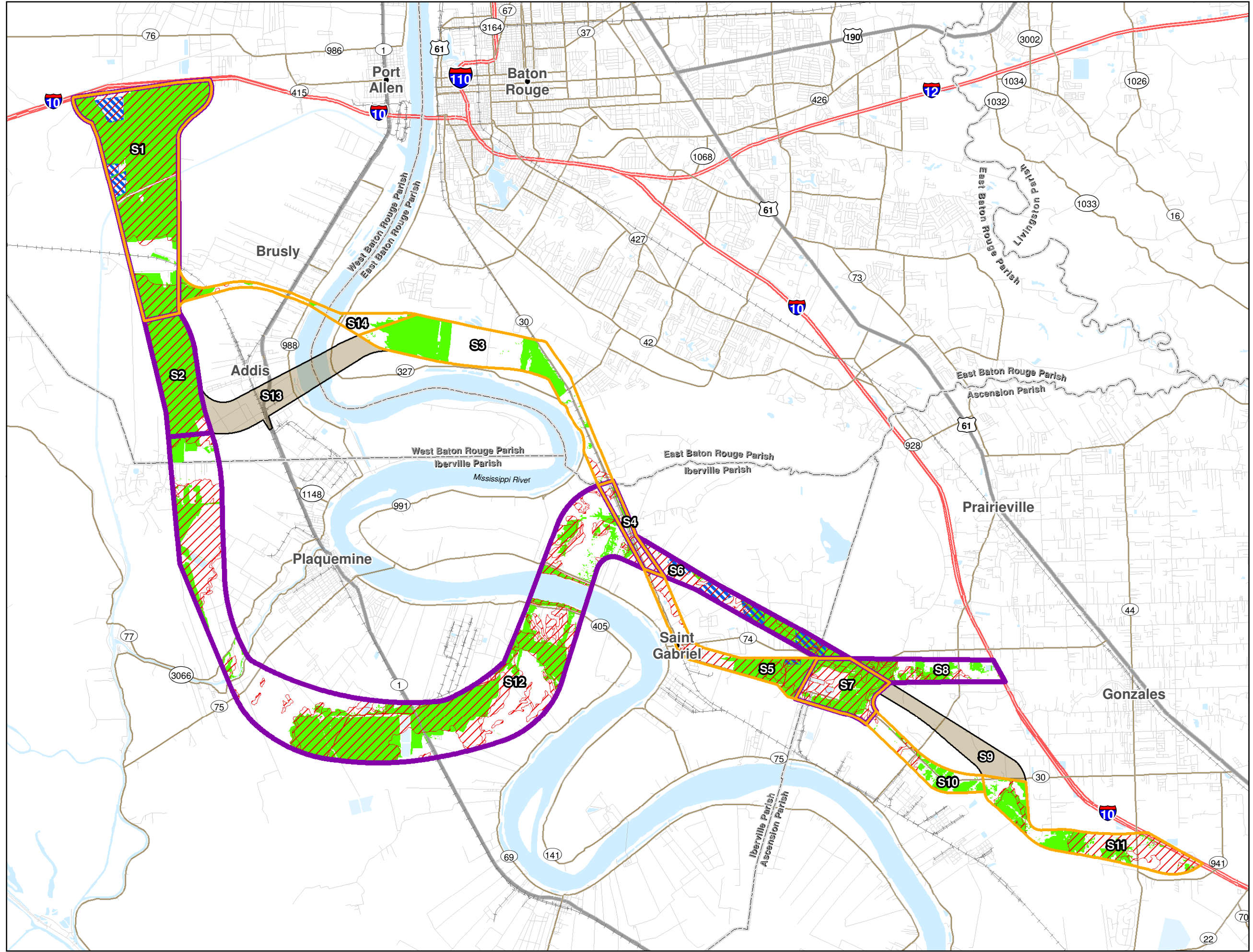


Exhibit 3-95
**South Unit
Corridor Alternatives
SF and SG
Wetlands and Hydric
Soils**





Baton Rouge Loop Tier 1 Final EIS

- S2** Corridor Section Designation
- Alternative SM
- Alternative SQ
- Shared Section
- Section Not Included in Alternatives
- NRCS 2007 Hydric Soil
- Wetlands
- Wetland Mitigation Bank
- Waterbodies

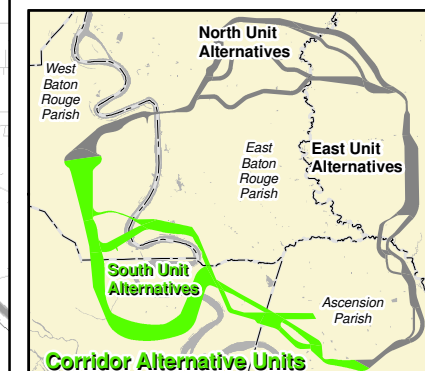
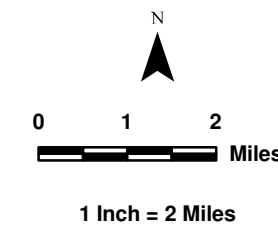
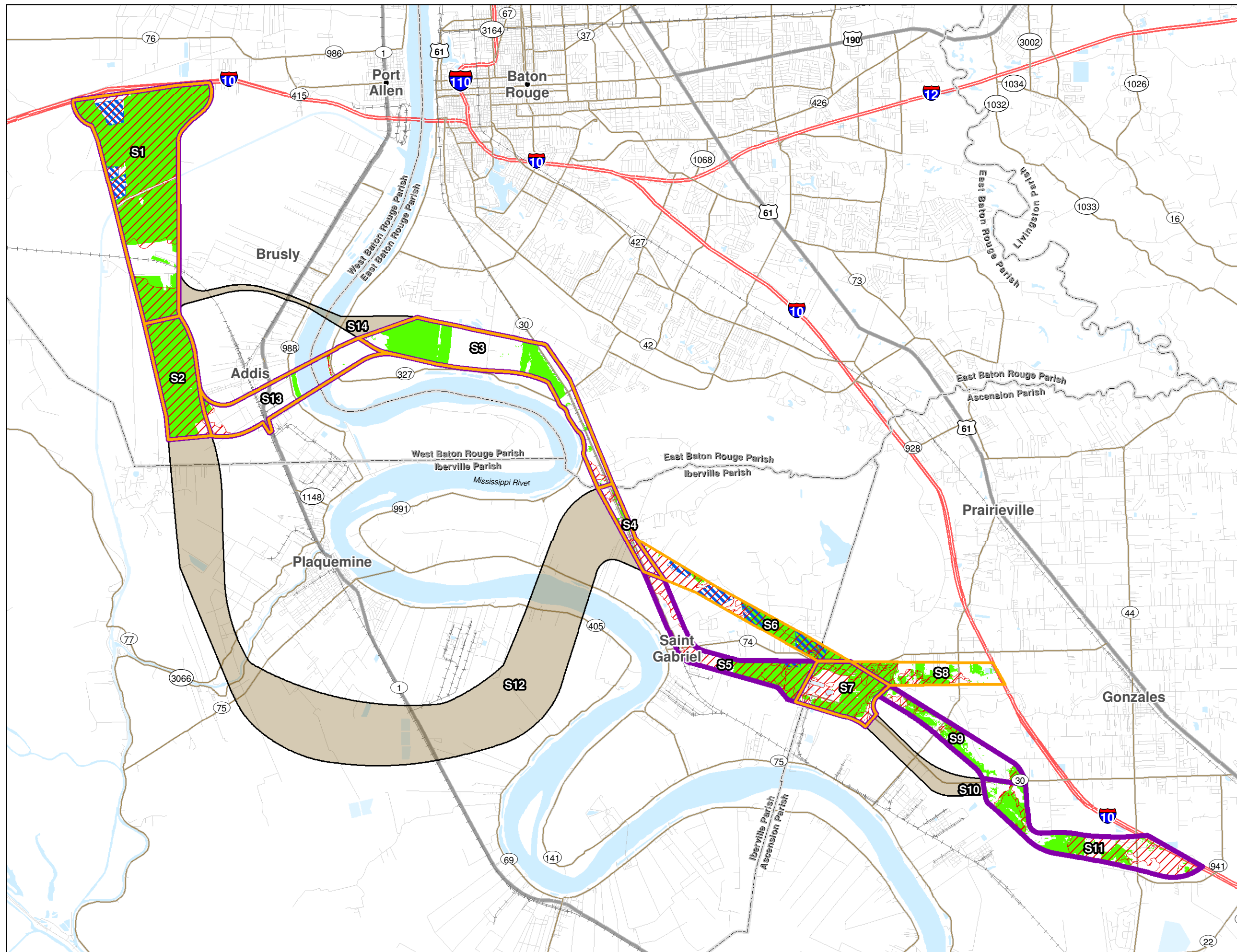


Exhibit 3-96
**South Unit
Corridor Alternatives
SM and SQ
Wetlands and Hydric
Soils**





Baton Rouge Loop Tier 1 Final EIS

- S2** Corridor Section Designation
- Alternative SN
- Alternative SP
- Shared Section
- Section Not Included in Alternatives
- NRCS 2007 Hydric Soil
- Wetlands
- Wetland Mitigation Bank
- Waterbodies

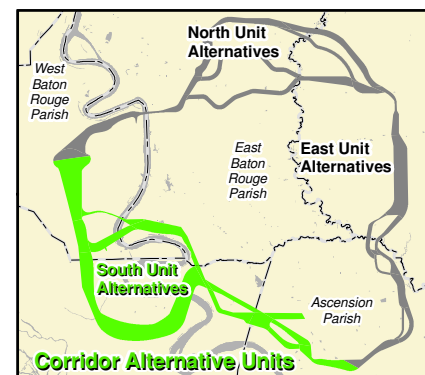
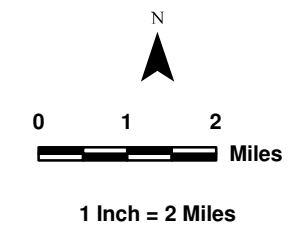
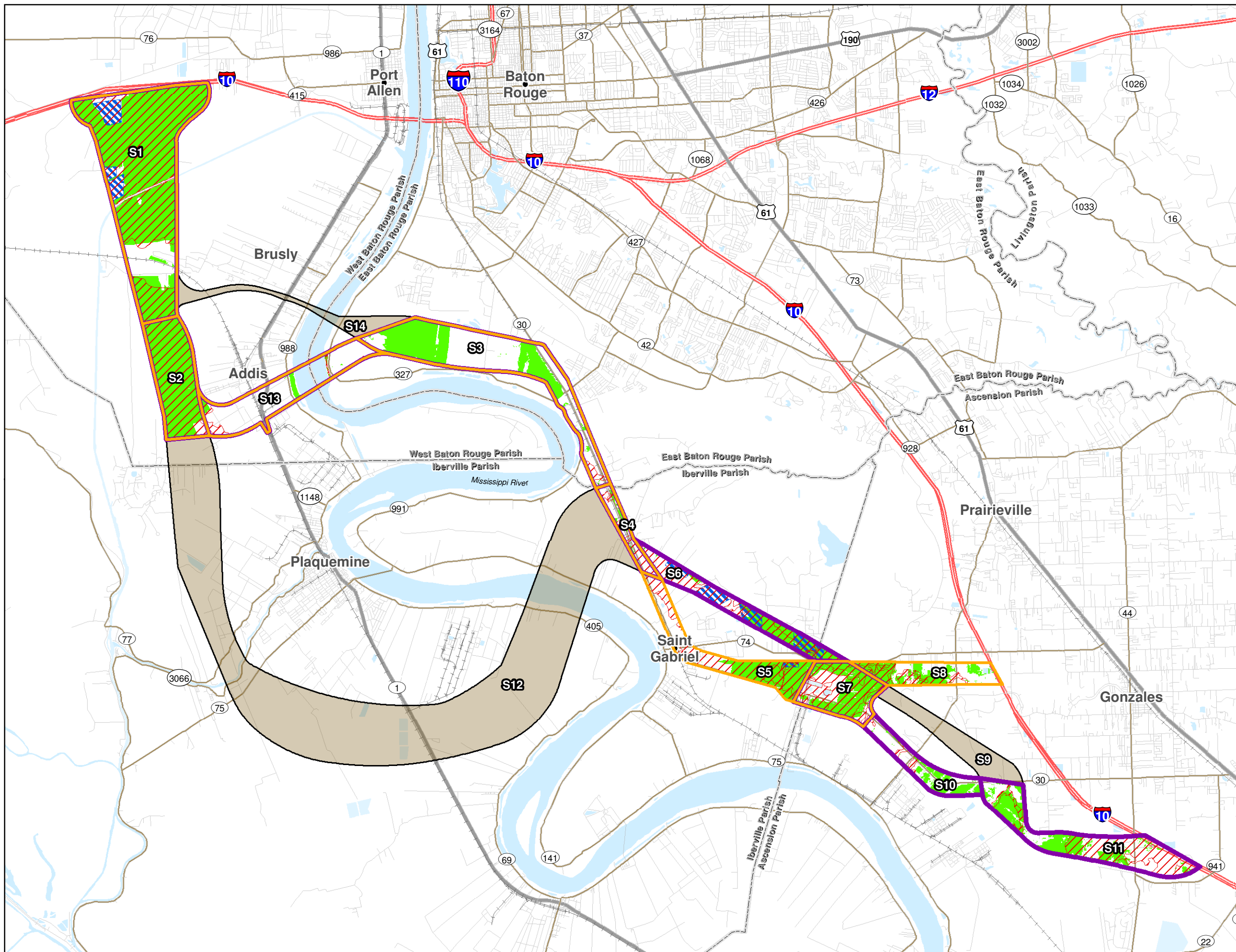


Exhibit 3-97
**South Unit
Corridor Alternatives
SN and SP
Wetlands and Hydric
Soils**





Baton Rouge Loop Tier 1 Final EIS

- S2** Corridor Section Designation
- Alternative SO
- Alternative SR
- Shared Section
- Section Not Included in Alternatives
- NRCS 2007 Hydric Soil
- Wetlands
- Wetland Mitigation Bank
- Waterbodies

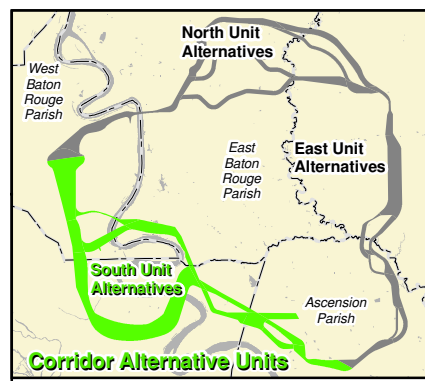
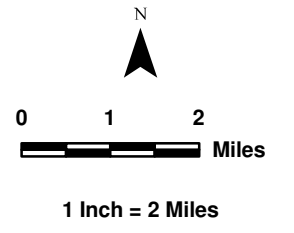
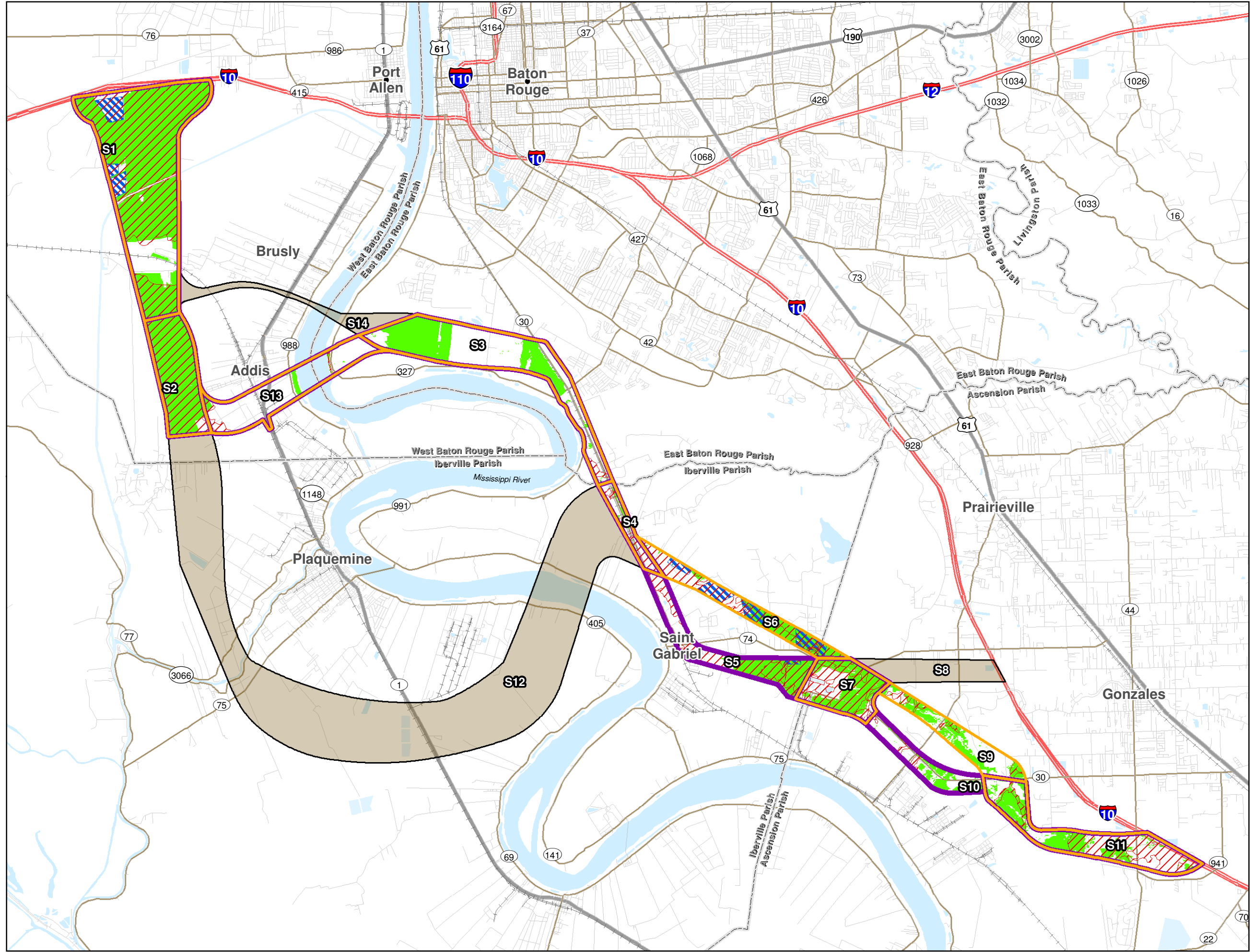
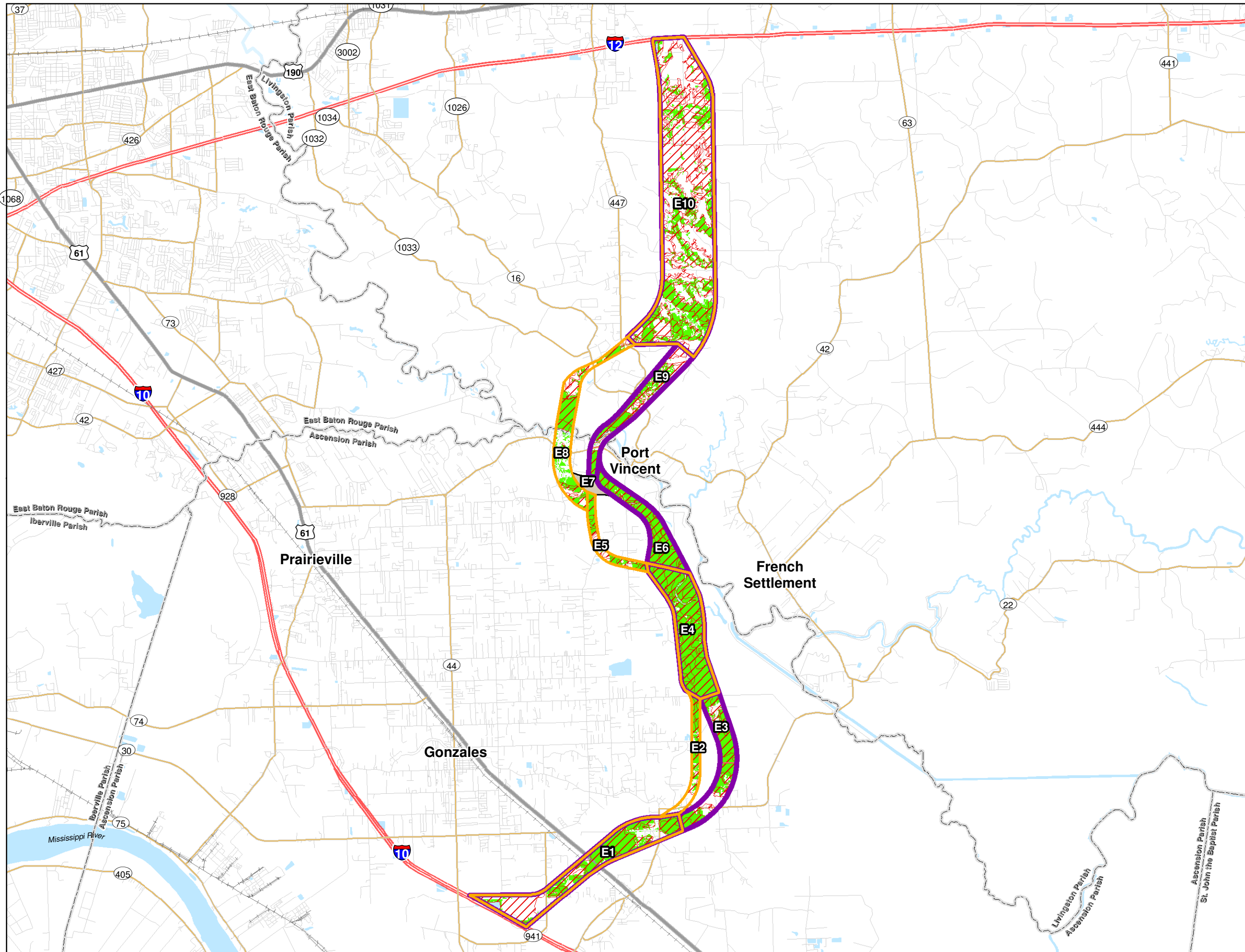


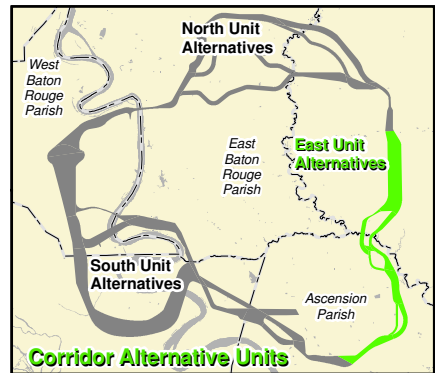
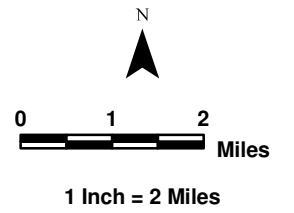
Exhibit 3-98
**South Unit
Corridor Alternatives
SO and SR
Wetlands and Hydric
Soils**



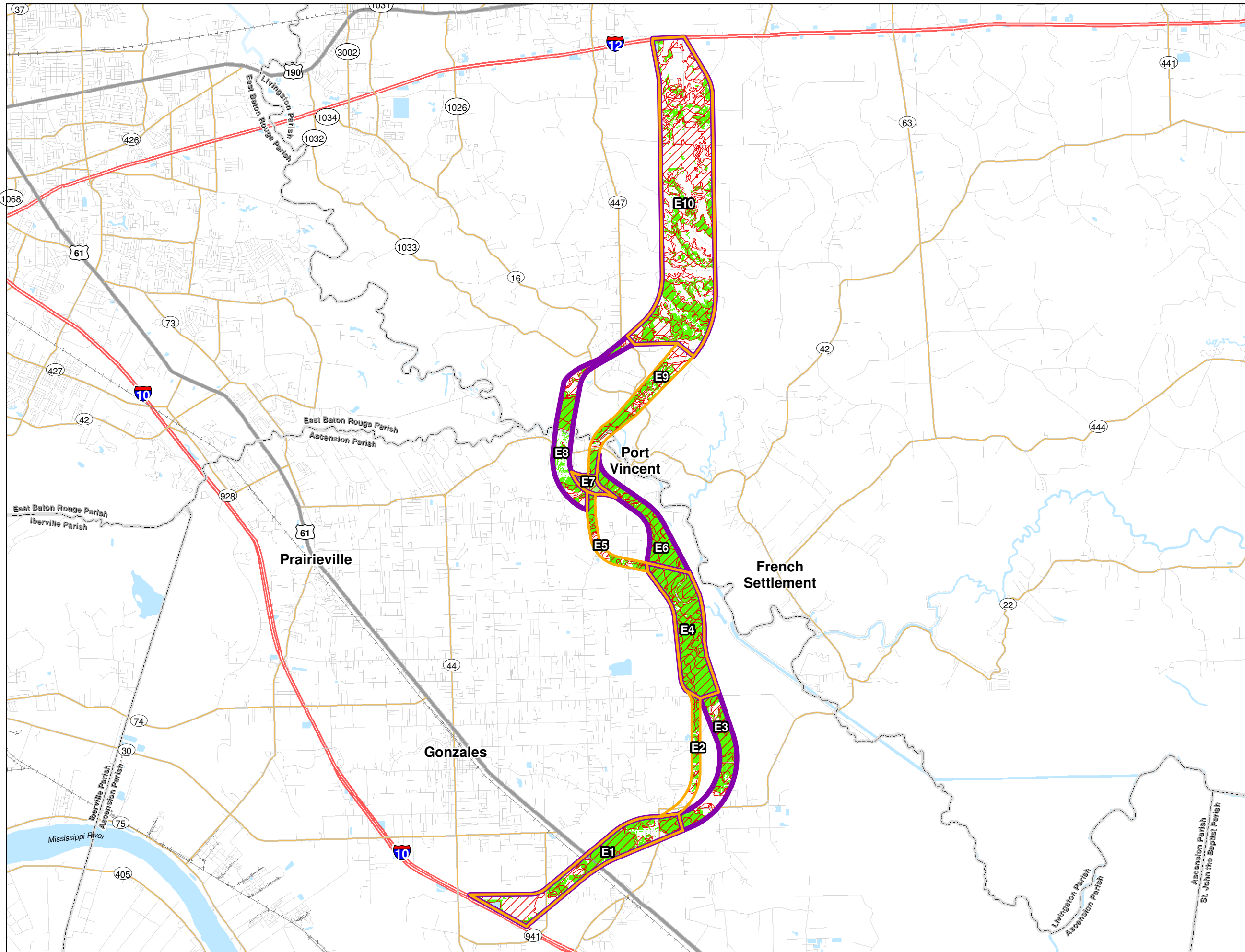


**Baton Rouge Loop
Tier 1 Final EIS**

- Corridor Section Designation
- Alternative EA
- Alternative EH
- Shared Corridor Section
- Section Not Included in Alternatives
- NRCS 2007 Hydric Soil
- Wetland
- Waterbodies

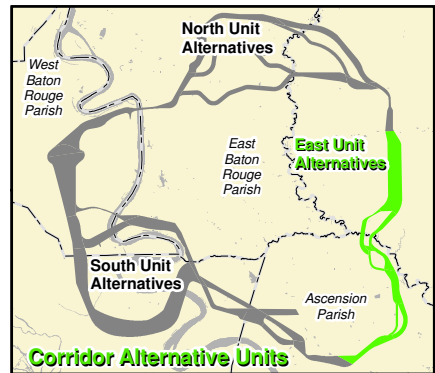
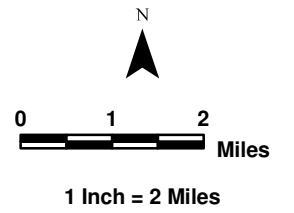


**Exhibit 3-99
East Unit
Corridor Alternatives
EA and EH
Wetlands and Hydric
Soils**

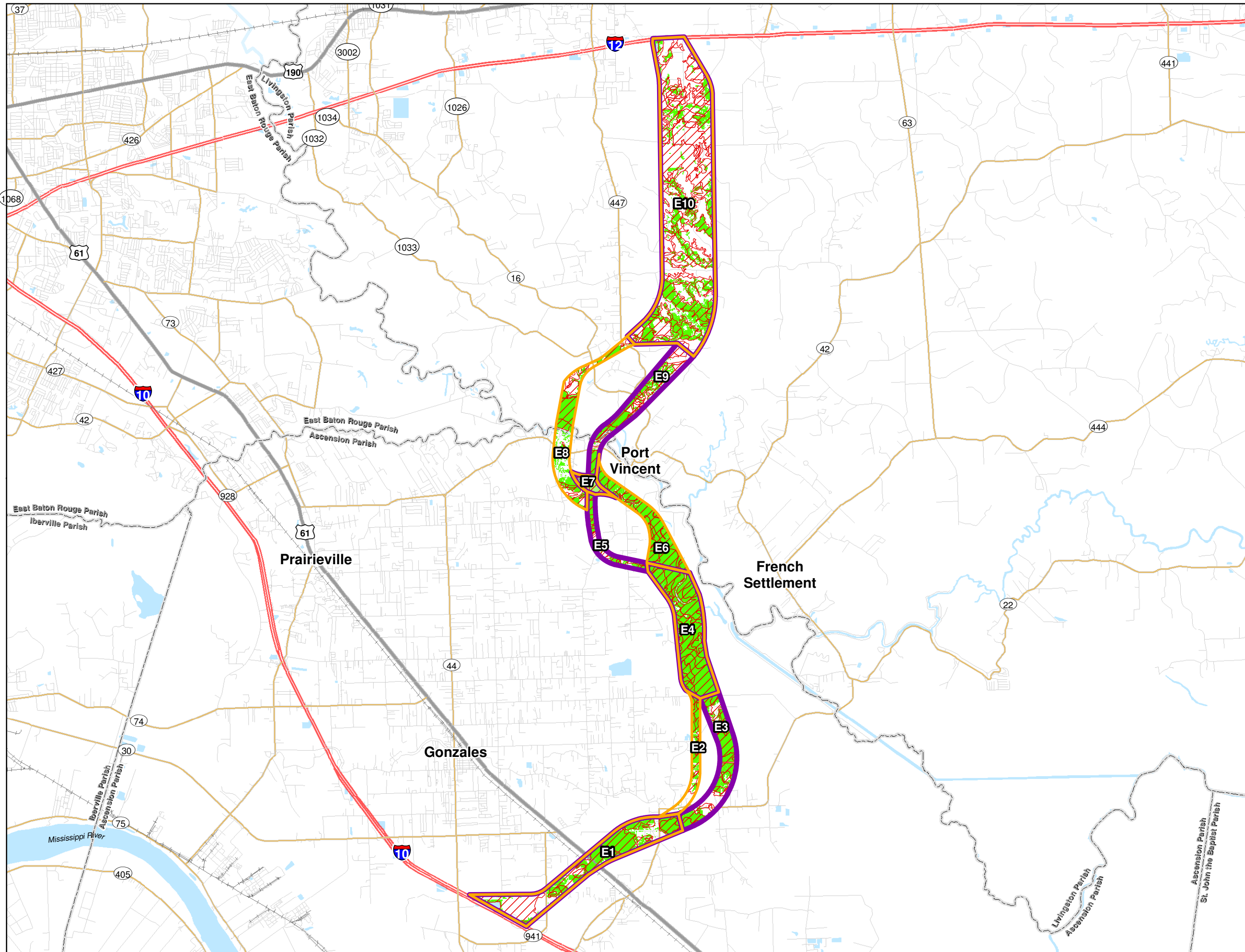


**Baton Rouge Loop
Tier 1 Final EIS**

- Corridor Section Designation
- Alternative EB
- Alternative EG
- Shared Corridor Section
- NRCS 2007 Hydric Soil
- Wetland
- Waterbodies

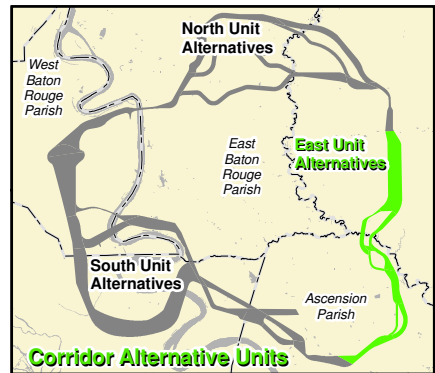
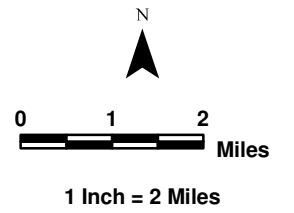


**Exhibit 3-100
East Unit
Corridor Alternatives
EB and EG
Wetlands and Hydric
Soils**

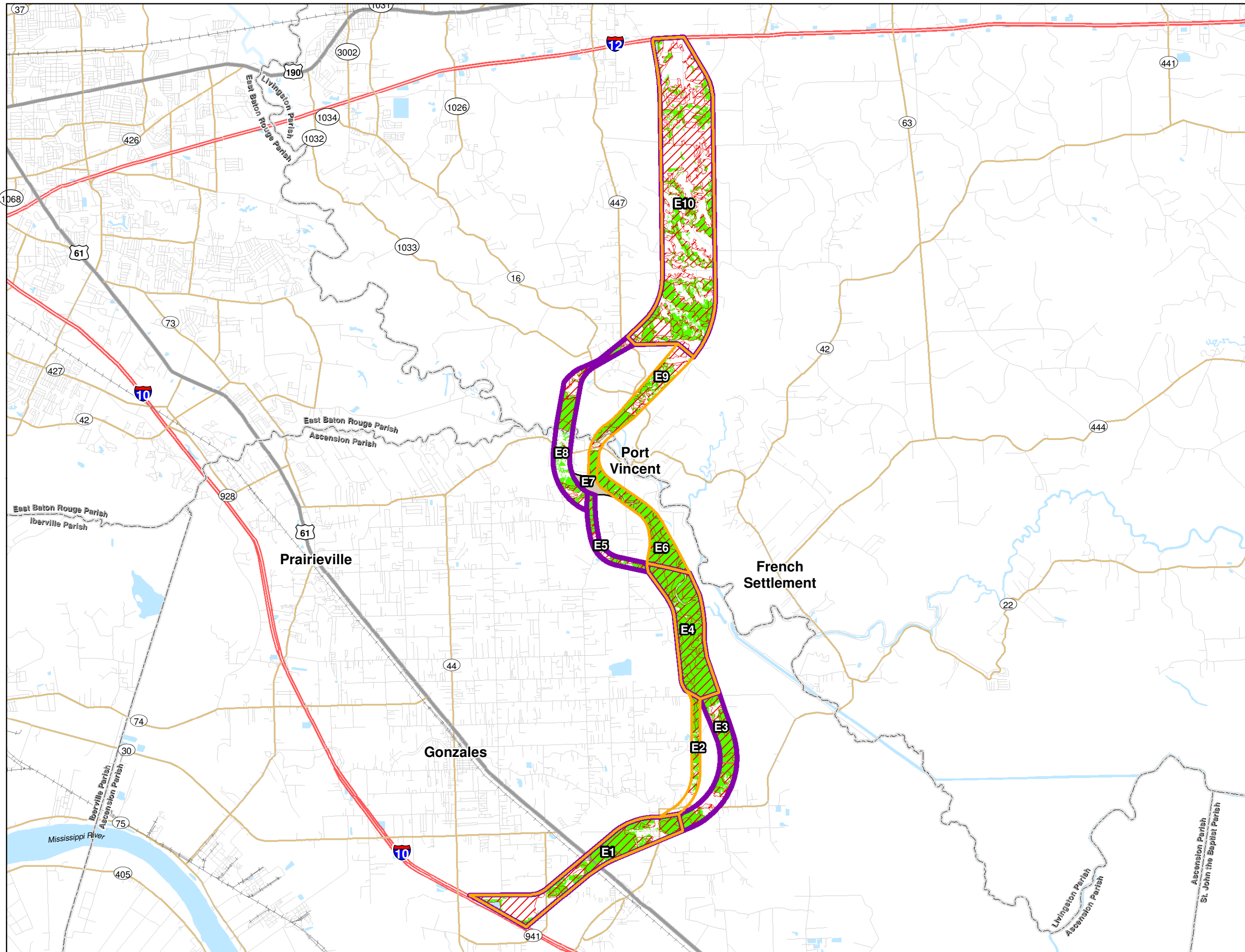


**Baton Rouge Loop
Tier 1 Final EIS**

- Corridor Section Designation
- Alternative EC
- Alternative EF
- Shared Corridor Section
- NRCS 2007 Hydric Soil
- Wetland
- Waterbodies

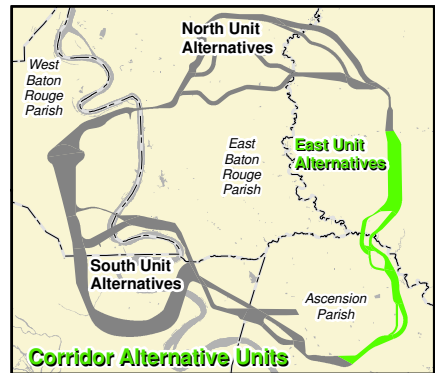
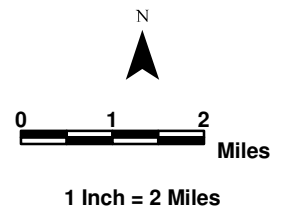


**Exhibit 3-101
East Unit
Corridor Alternatives
EC and EF
Wetlands and Hydric
Soils**



**Baton Rouge Loop
Tier 1 Final EIS**

- Corridor Section Designation
- Alternative ED
- Alternative EE
- Shared Corridor Section
- Section Not Included in Alternatives
- NRCS 2007 Hydric Soil
- Wetland
- Waterbodies



**Exhibit 3-102
East Unit
Corridor Alternatives
ED and EE
Wetlands and Hydric
Soils**



Baton Rouge Loop Tier 1 Final EIS

- S2** Corridor Section Designation
- Project Boundary
- Corridor Sections
- LandFill
- POTENTIAL State Hazardous Sites
- RCRA
- Solid Waste Sites
- LUST
- Active Facilities
- Oil and Gas Wells
- Oil and Gas Wells with Pits

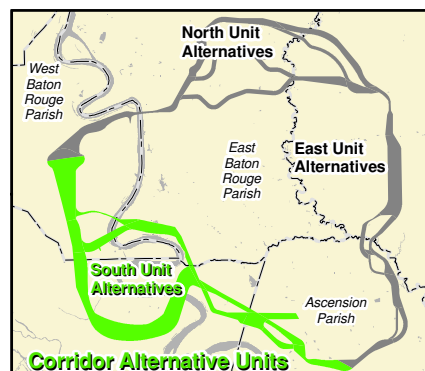
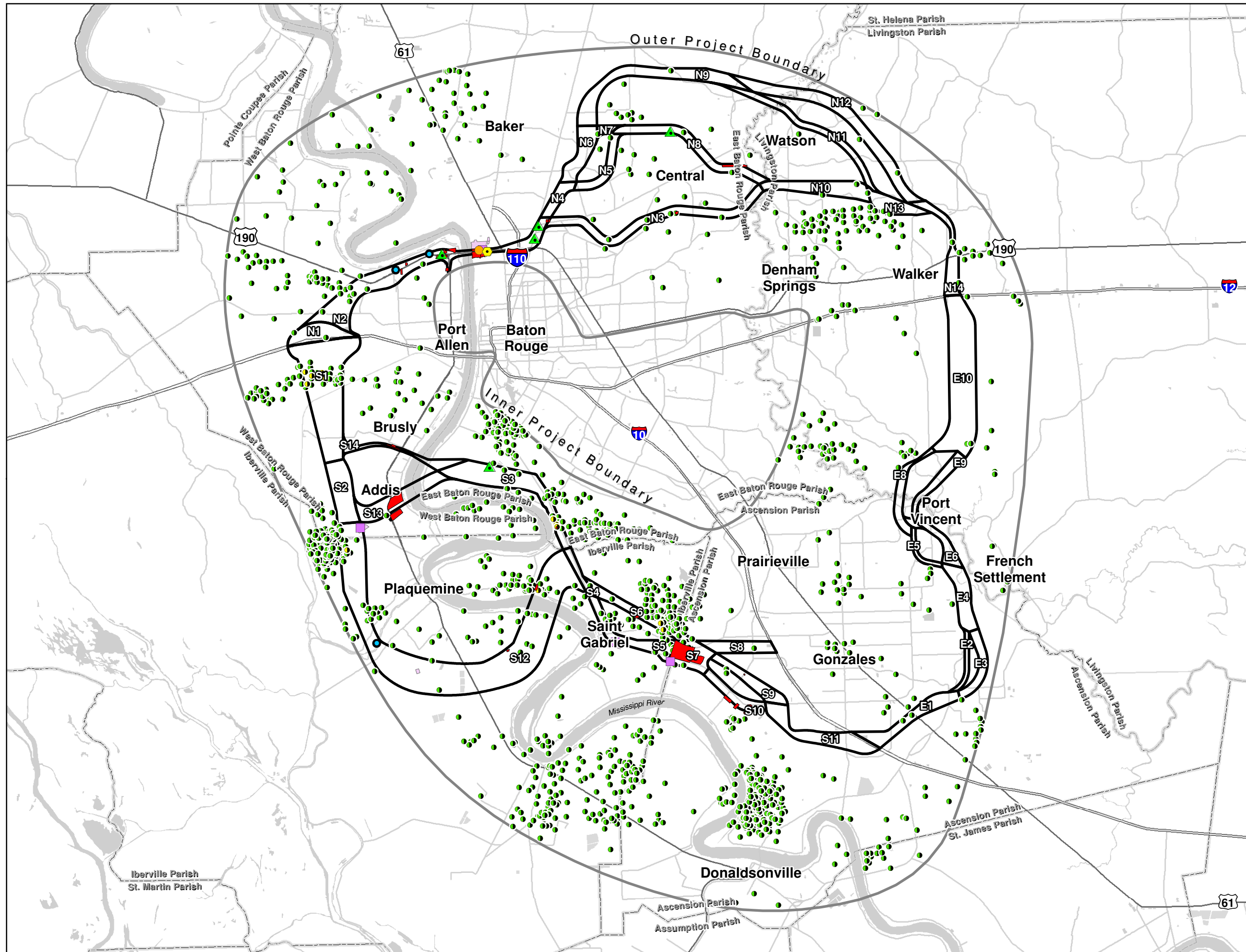
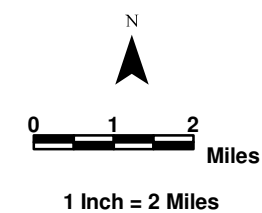


Exhibit 3-103
**Waste Sites and
Oil and Gas Wells
In Project Area**



Baton Rouge Loop Tier 1 Final EIS

- N2** Corridor Section Designation
- Alternative NA
- Alternative NE
- Shared Section
- Section Not Included in Alternatives
- Waterbodies
- Active Facilities
- LUST
- Solid Waste Sites
- RCRA
- Potential State Hazardous Sites
- LandFill
- Oil and Gas Wells



Note: Active Facility boundaries are approximate.

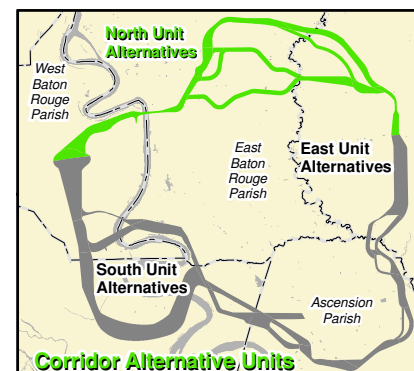
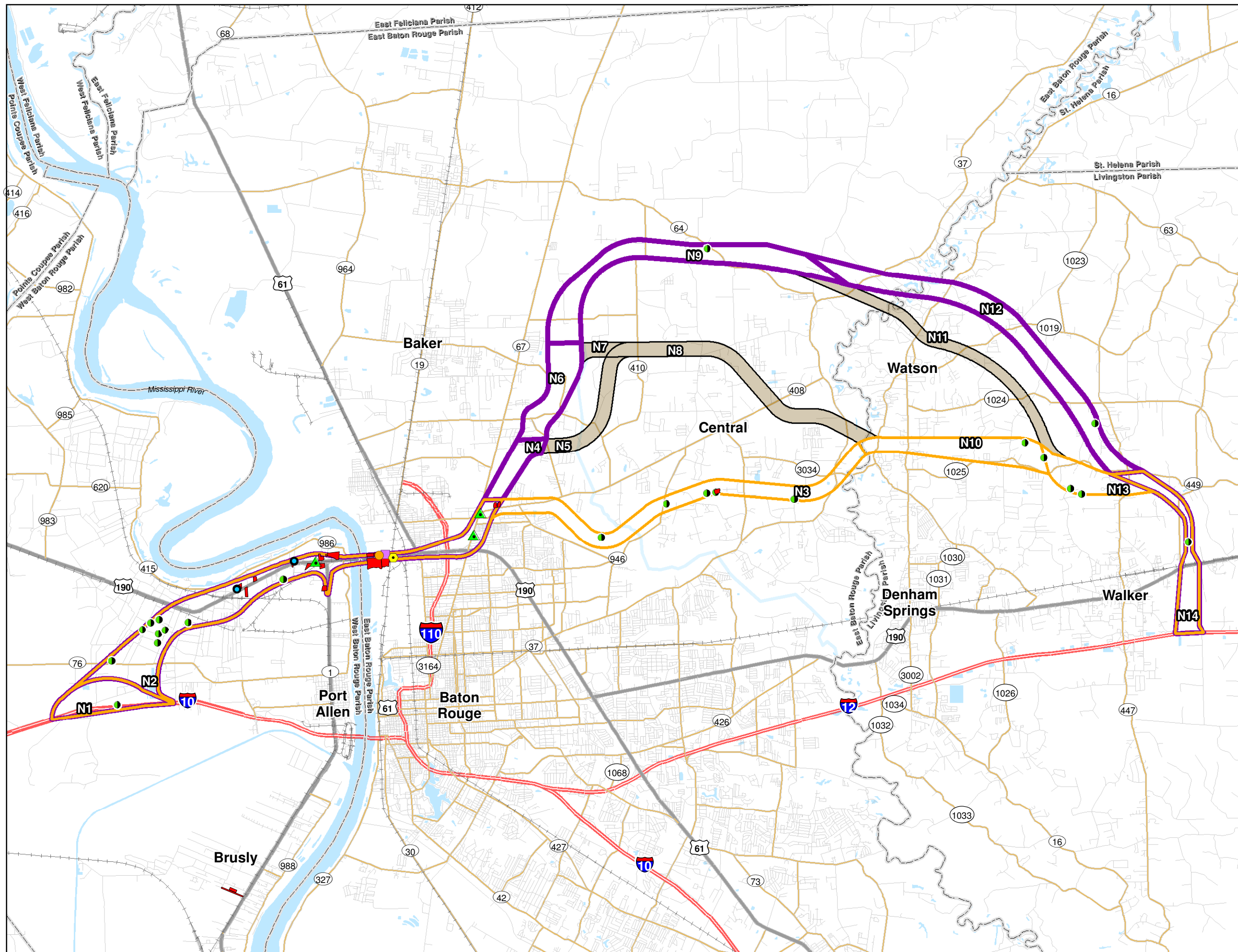
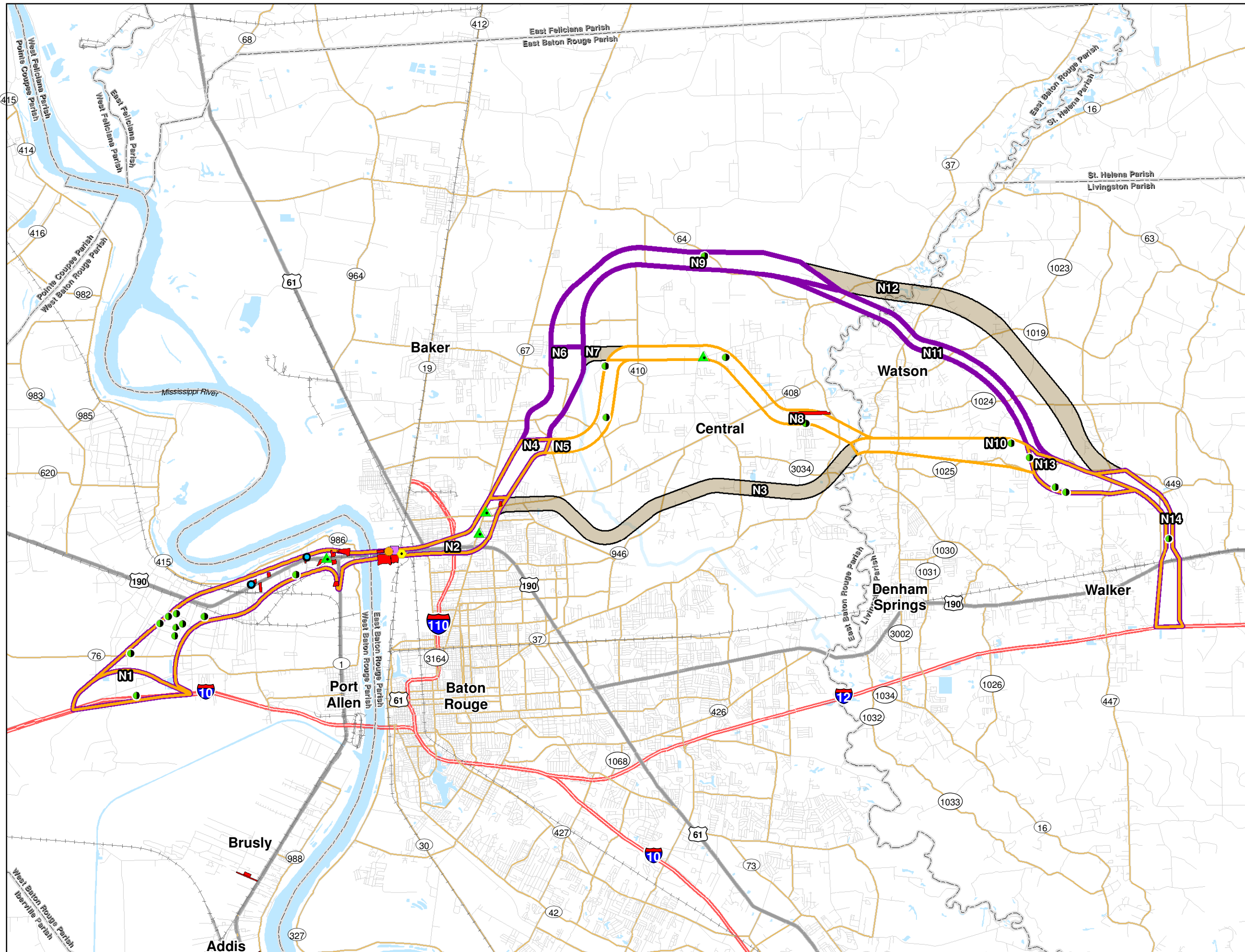


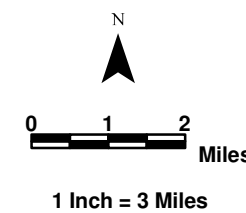
Exhibit 3-104
**North Unit
Corridor Alternatives
NA and NE
Waste Sites and
Oil and Gas Wells**



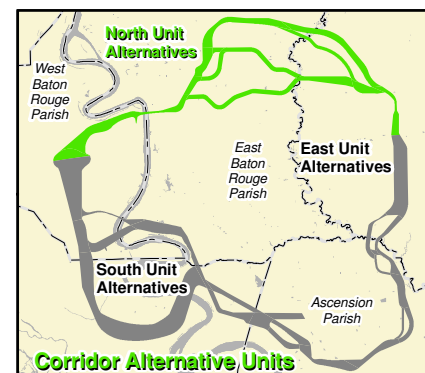


**Baton Rouge Loop
Tier 1 Final EIS**

- N2** Corridor Section Designation
- Alternative NB
 - Alternative ND
 - Shared Section
 - Section Not Included in Alternatives
 - Waterbodies
 - Active Facilities
 - ▲ LUST
 - Solid Waste Sites
 - RCRA
 - Potential State Hazardous Sites
 - LandFill
 - Oil and Gas Wells



Note: Active Facility boundaries are approximate.

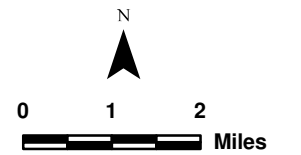


**Exhibit 3-105
North Unit
Corridor Alternatives
NB and ND
Waste Sites and
Oil and Gas Wells**



Baton Rouge Loop Tier 1 Final EIS

- S2** Corridor Section Designation
- Alternative SA
- Alternative SL
- Shared Section
- Section Not Included in Alternatives
- Waterbodies
- Active Facilities
- LUST
- Solid Waste Sites
- Potential State Hazardous Sites
- Oil and Gas Wells
- Oil and Gas Wells With Pits



1 Inch = 2 Miles

Note: Active Facility boundaries are approximate.

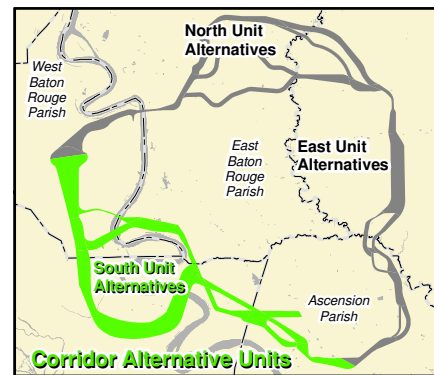
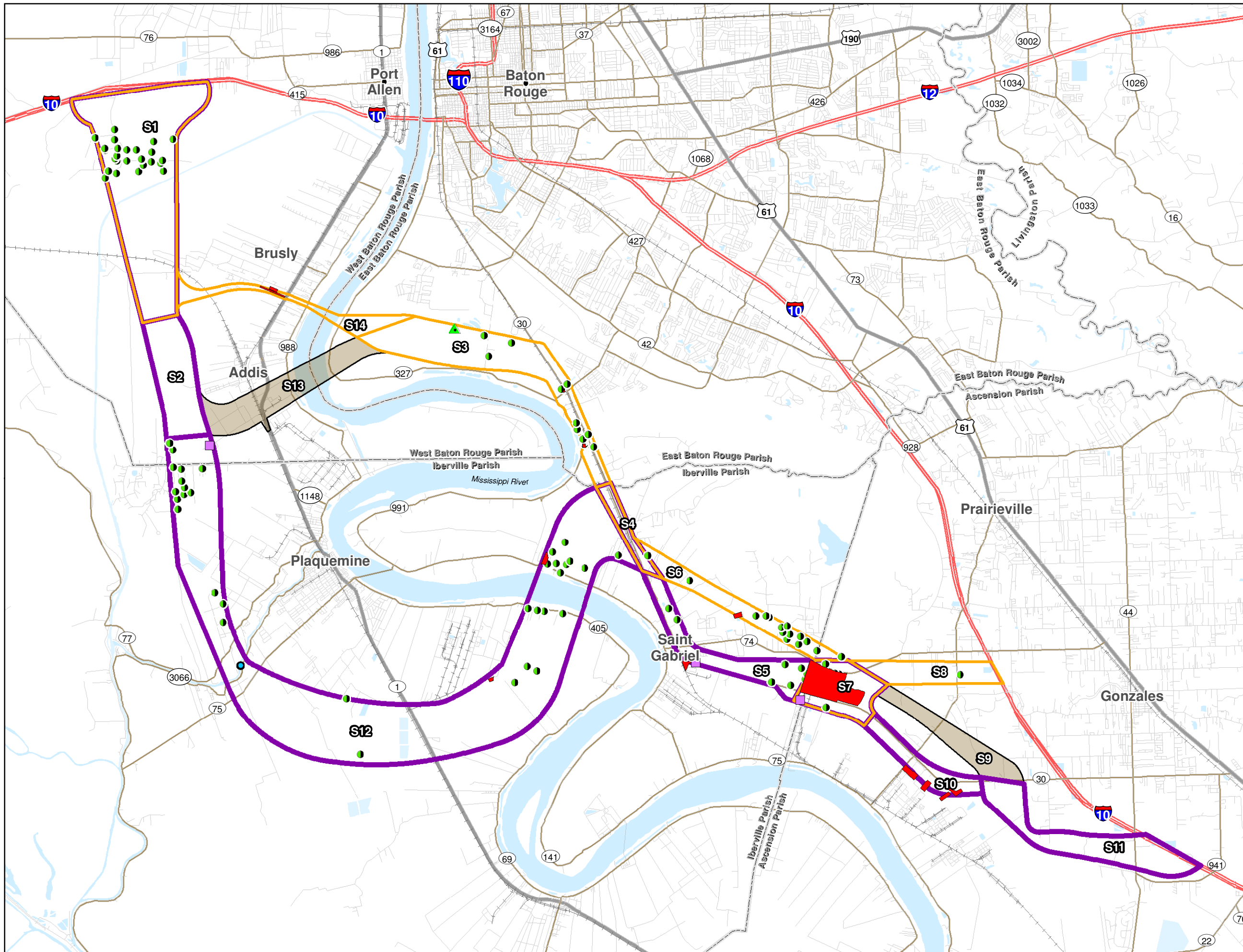


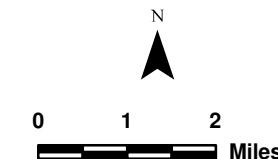
Exhibit 3-107
**South Unit
Corridor Alternatives
SA and SL
Waste Sites and
Oil and Gas Wells**





Baton Rouge Loop Tier 1 Final EIS

- Corridor Section Designation
- Alternative SB
- Alternative SK
- Shared Section
- Section Not Included in Alternatives
- Waterbodies
- Active Facilities
- LUST
- Solid Waste Sites
- Potential State Hazardous Sites
- Oil and Gas Wells
- Oil and Gas Wells With Pits



1 Inch = 2 Miles

Note: Active Facility boundaries are approximate.

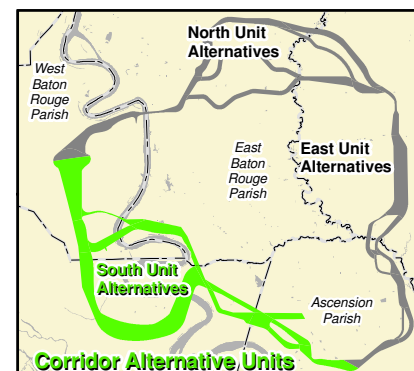
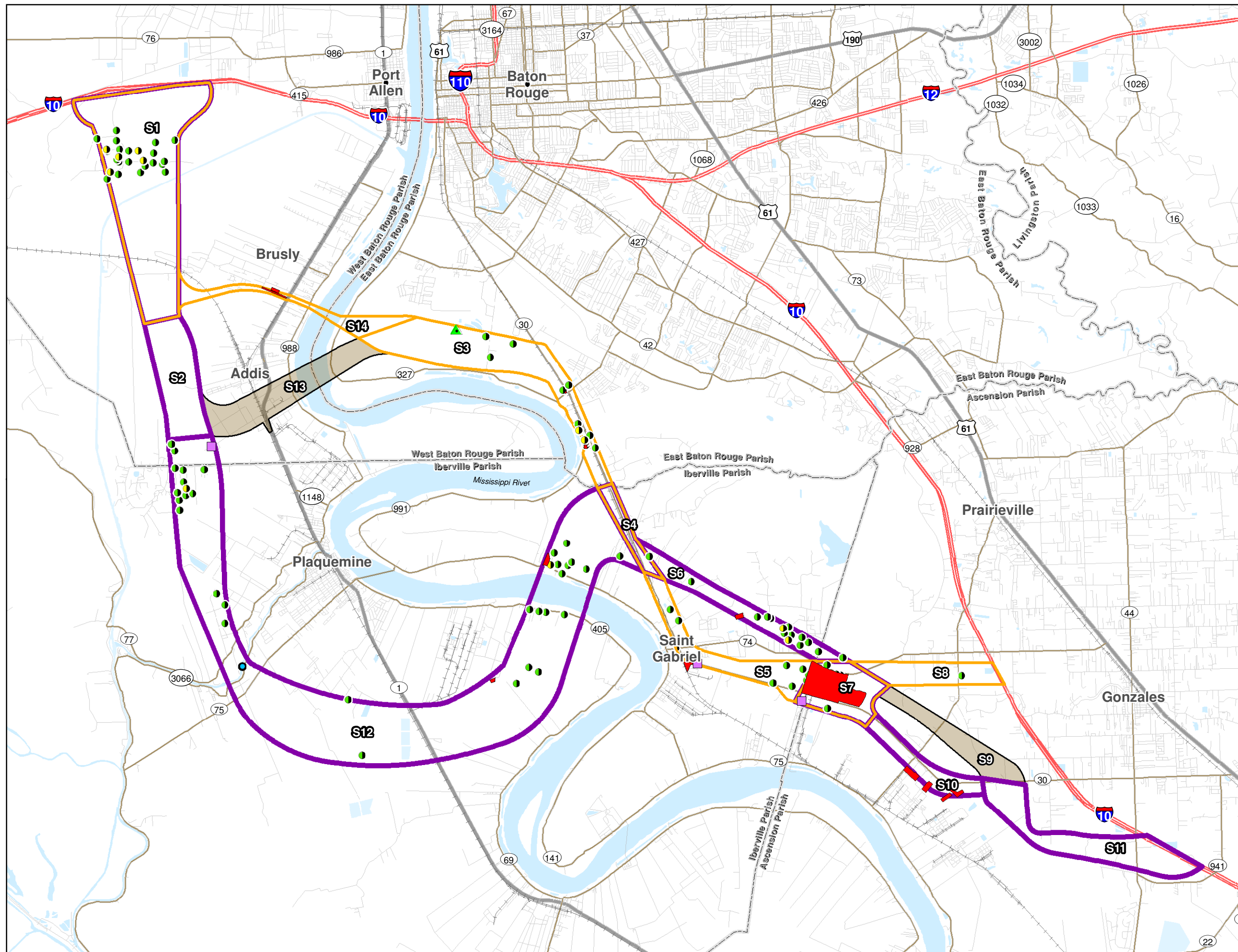


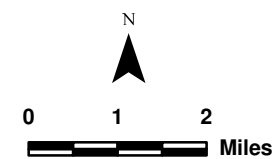
Exhibit 3-108
South Unit
Corridor Alternatives
SB and SK
Waste Sites and
Oil and Gas Wells





Baton Rouge Loop Tier 1 Final EIS

- Corridor Section Designation
- Alternative SC
- Alternative SJ
- Shared Section
- Section Not Included in Alternatives
- Waterbodies
- Active Facilities
- LUST
- Solid Waste Sites
- Potential State Hazardous Sites
- Oil and Gas Wells
- Oil and Gas Wells With Pits



1 Inch = 2 Miles

Note: Active Facility boundaries are approximate.

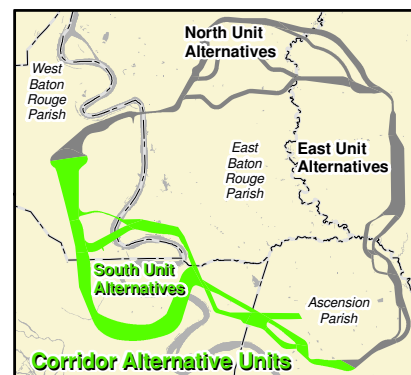
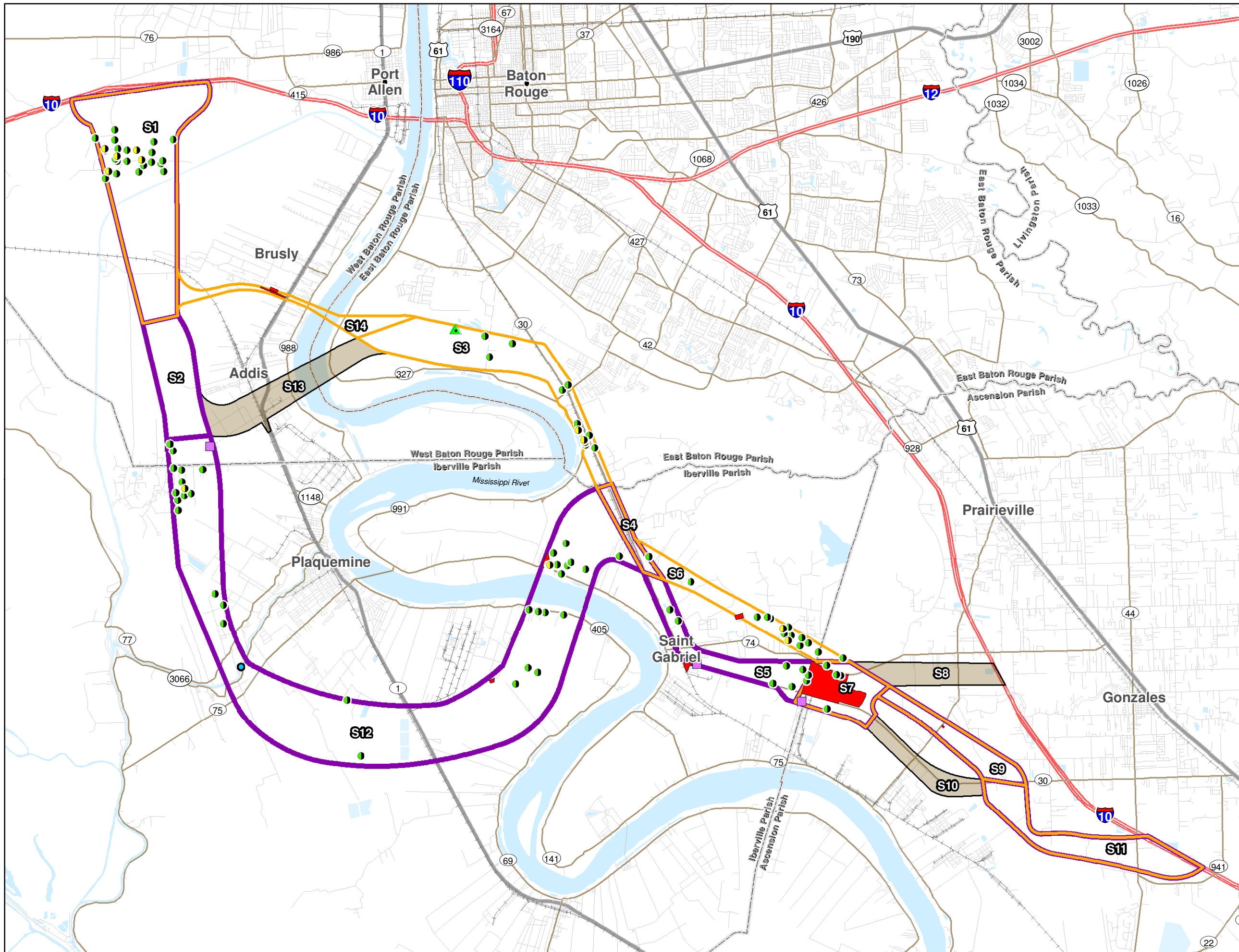


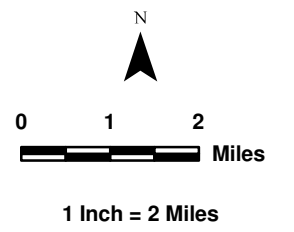
Exhibit 3-109
South Unit
Corridor Alternatives
SC and SJ
Waste Sites and
Oil and Gas Wells





Baton Rouge Loop Tier 1 Final EIS

- Corridor Section Designation
- Alternative SD
- Alternative SI
- Shared Section
- Section Not Included in Alternatives
- Waterbodies
- Active Facilities
- LUST
- Solid Waste Sites
- Potential State Hazardous Sites
- Oil and Gas Wells
- Oil and Gas Wells With Pits



Note: Active Facility boundaries are approximate.

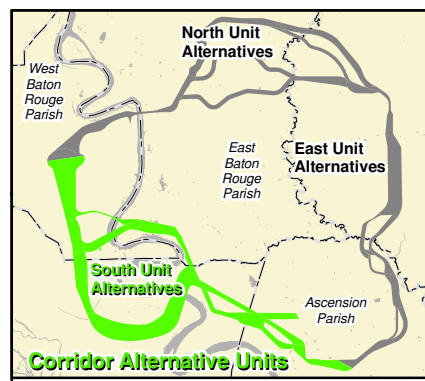
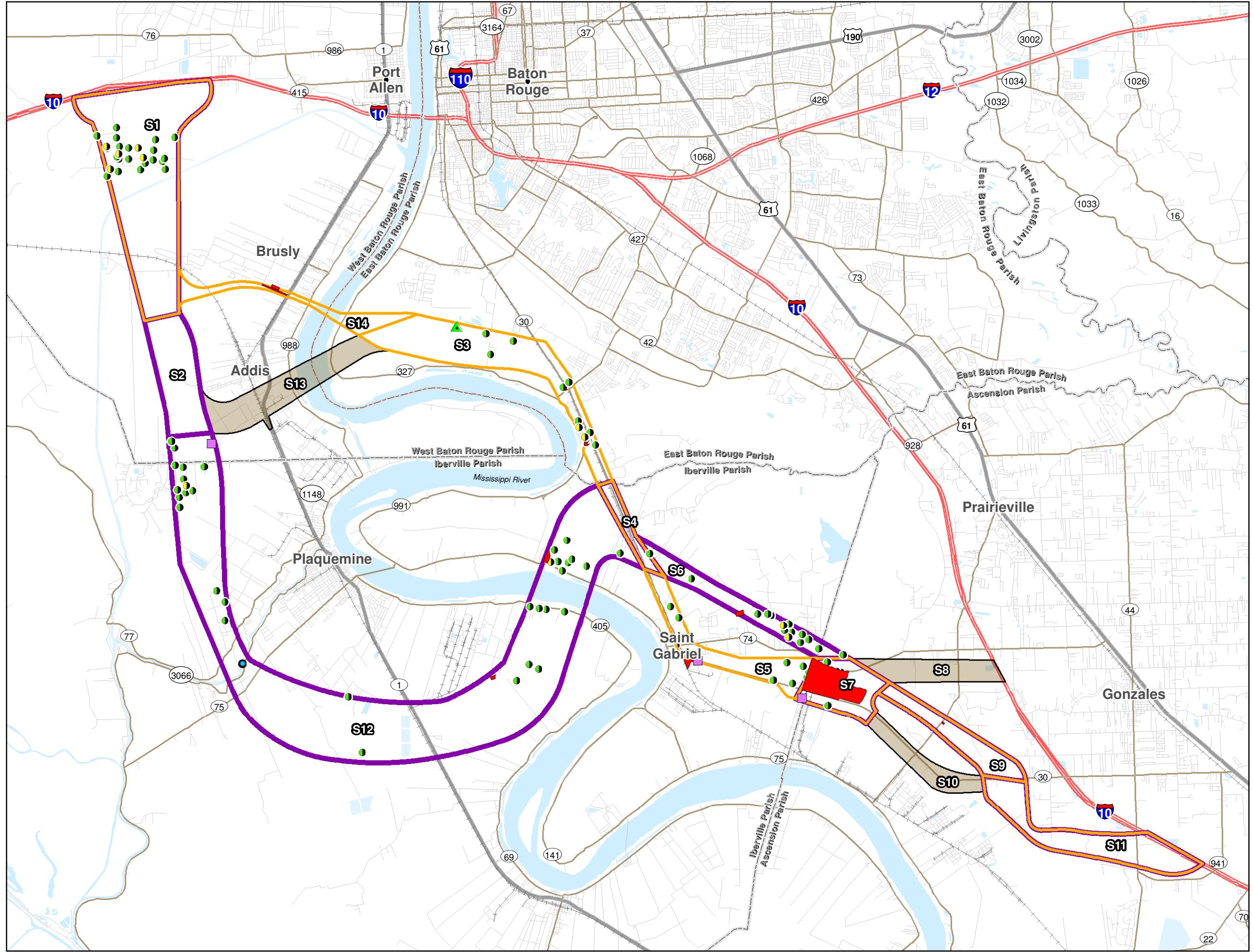


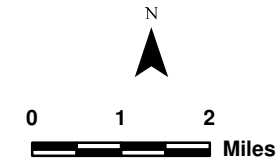
Exhibit 3-110
**South Unit
Corridor Alternatives
SD and SI
Waste Sites and
Oil and Gas Wells**





Baton Rouge Loop Tier 1 Final EIS

- Corridor Section Designation
- Alternative SE
- Alternative SH
- Shared Section
- Section Not Included in Alternatives
- Waterbodies
- Active Facilities
- LUST
- Solid Waste Sites
- Potential State Hazardous Sites
- Oil and Gas Wells
- Oil and Gas Wells With Pits



1 Inch = 2 Miles

Note: Active Facility boundaries are approximate.

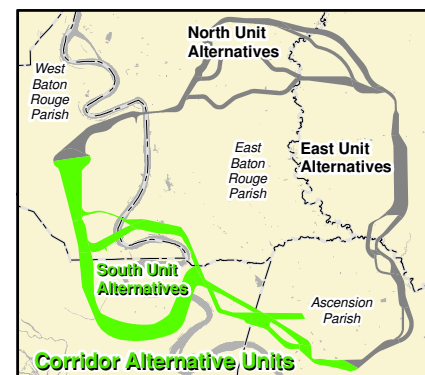
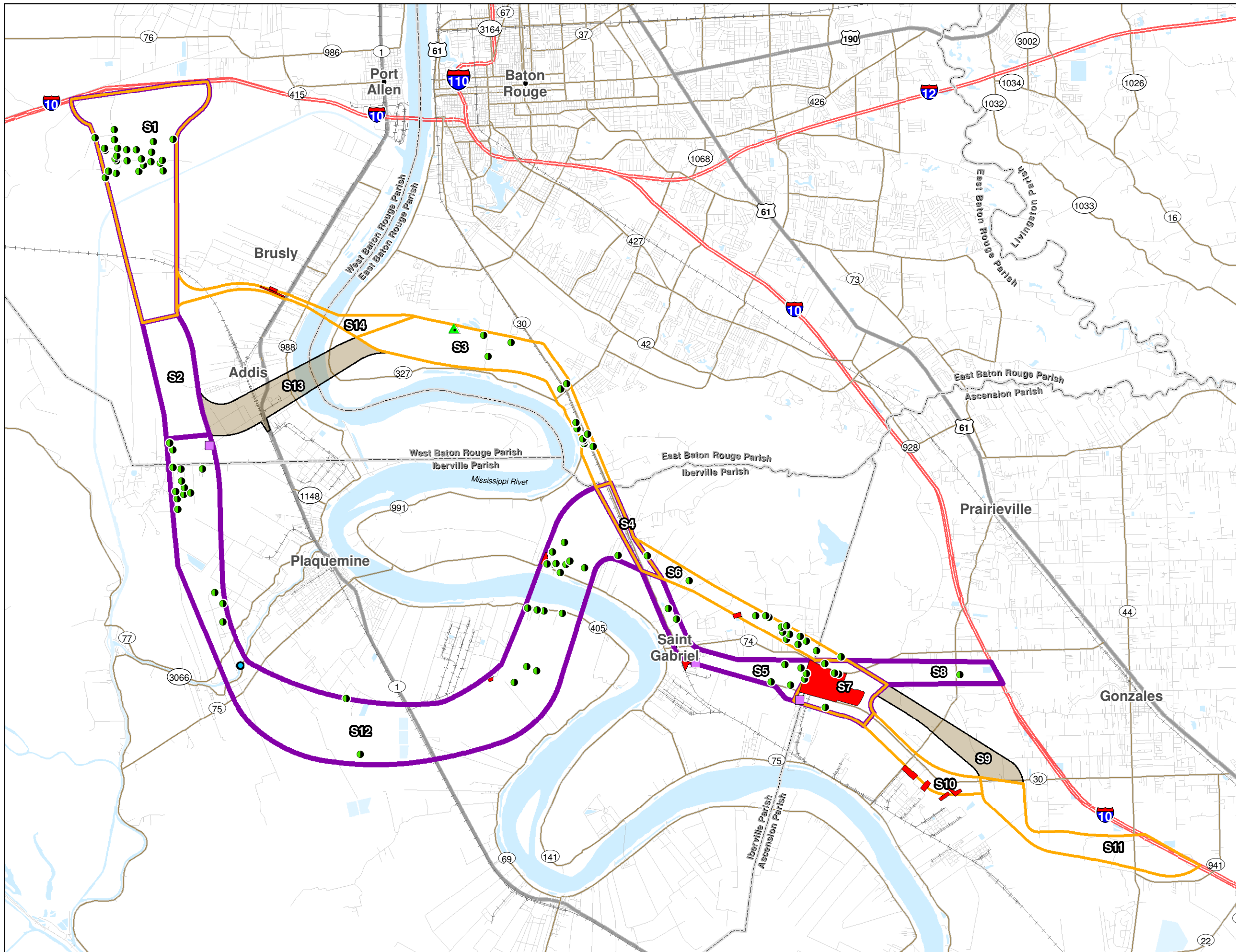


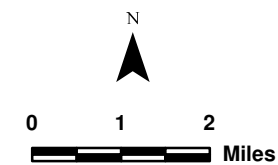
Exhibit 3-111
South Unit
Corridor Alternatives
SE and SH
Waste Sites and
Oil and Gas Wells





Baton Rouge Loop Tier 1 Final EIS

- Corridor Section Designation
- Alternative SF
- Alternative SG
- Shared Section
- Section Not Included in Alternatives
- Waterbodies
- Active Facilities
- LUST
- Solid Waste Sites
- Potential State Hazardous Sites
- Oil and Gas Wells
- Oil and Gas Wells With Pits



1 Inch = 2 Miles

Note: Active Facility boundaries are approximate.

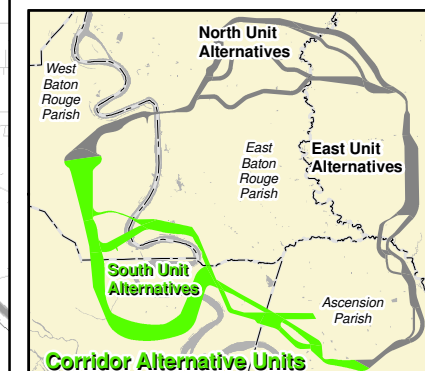
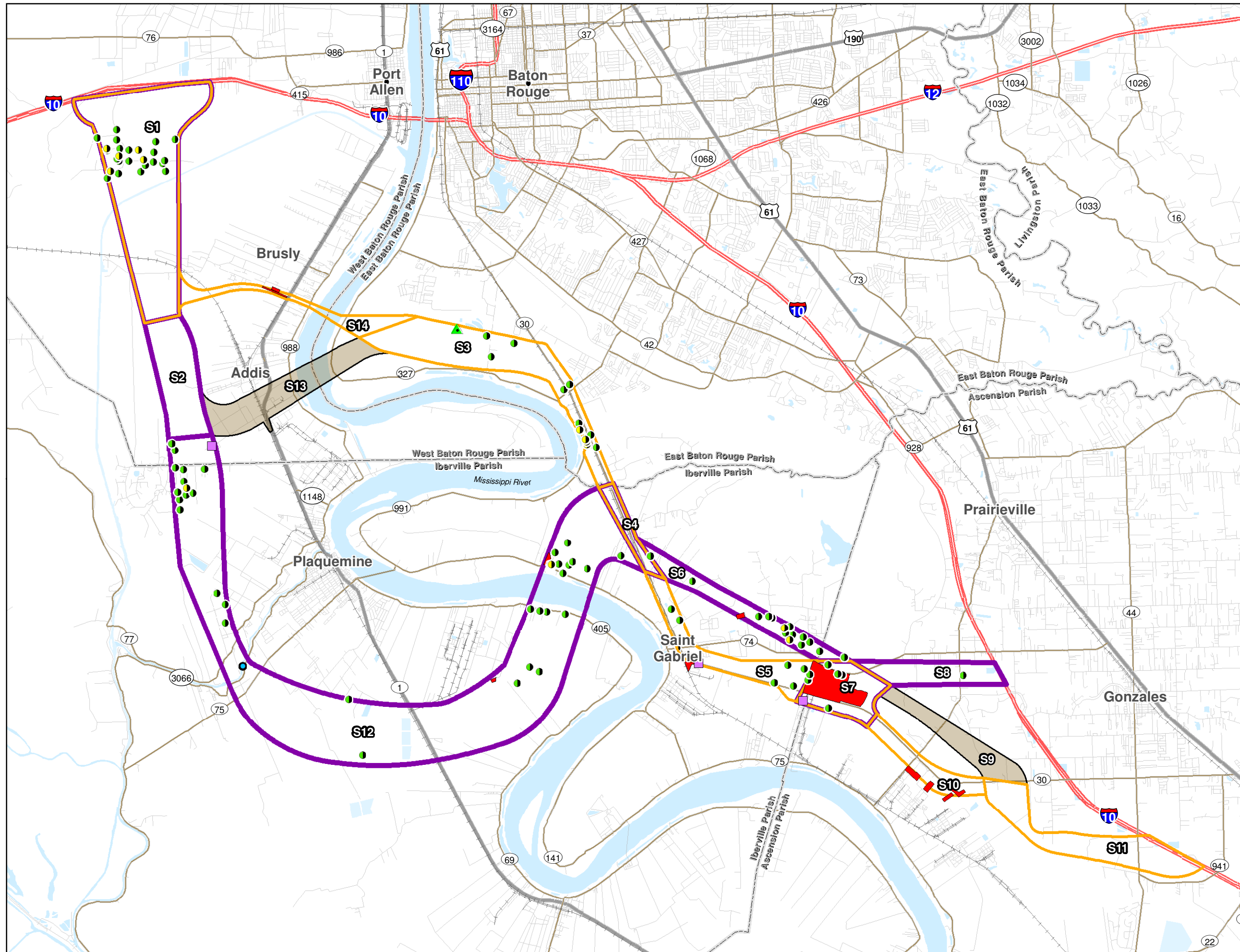


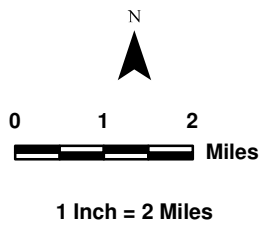
Exhibit 3-112
South Unit
Corridor Alternatives
SF and SG
Waste Sites and
Oil and Gas Wells





Baton Rouge Loop Tier 1 Final EIS

- S2** Corridor Section Designation
- Alternative SO
- Alternative SR
- Shared Section
- Section Not Included in Alternatives
- Waterbodies
- Active Facilities
- LUST
- Solid Waste Sites
- Oil and Gas Wells
- Oil and Gas Wells With Pits



Note: Active Facility boundaries are approximate.

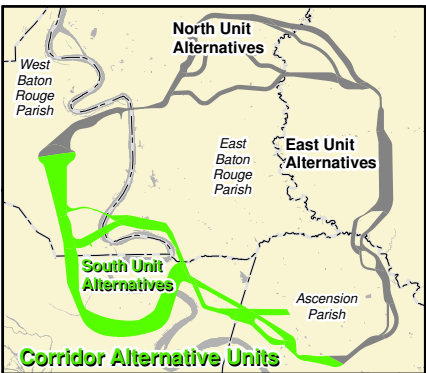
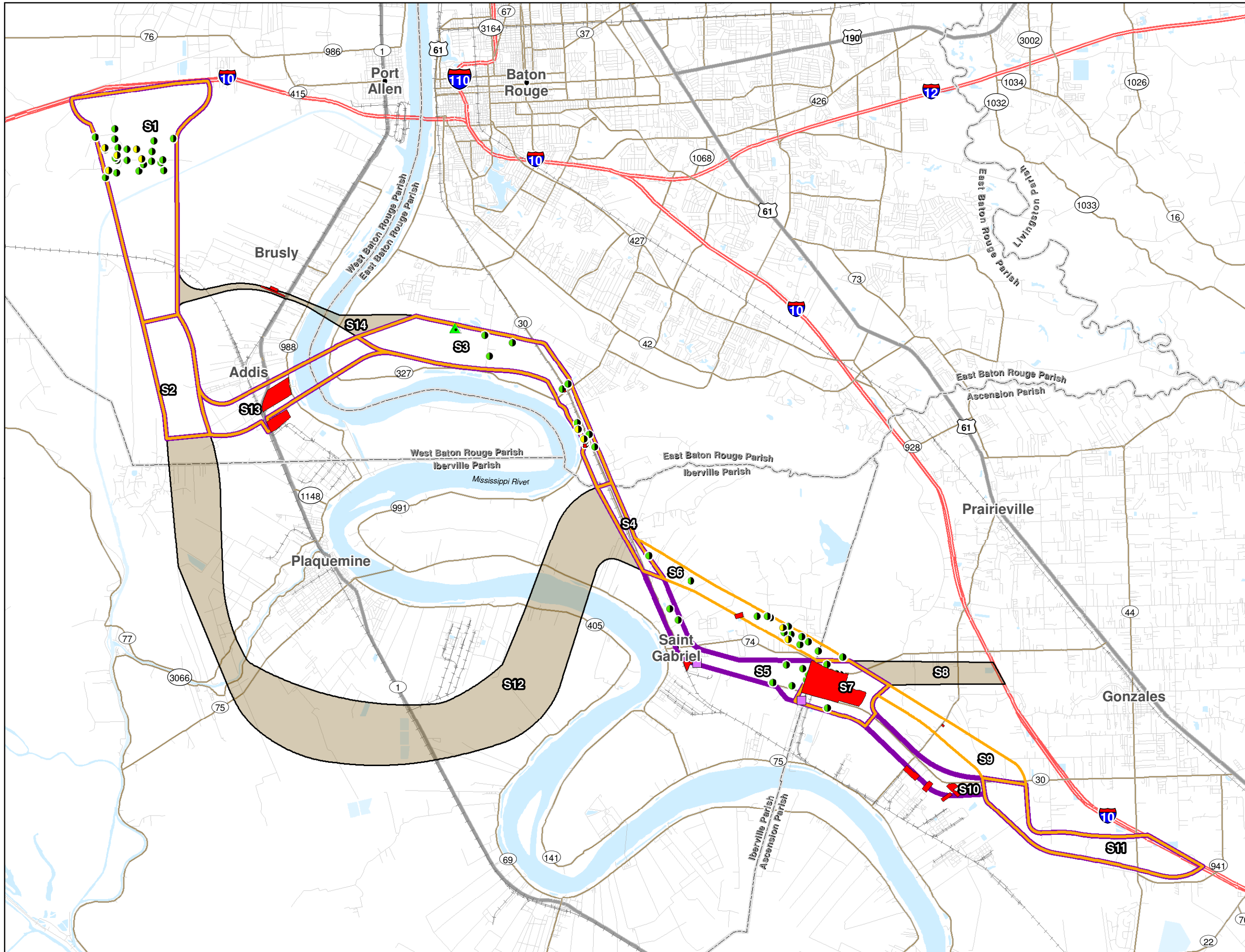
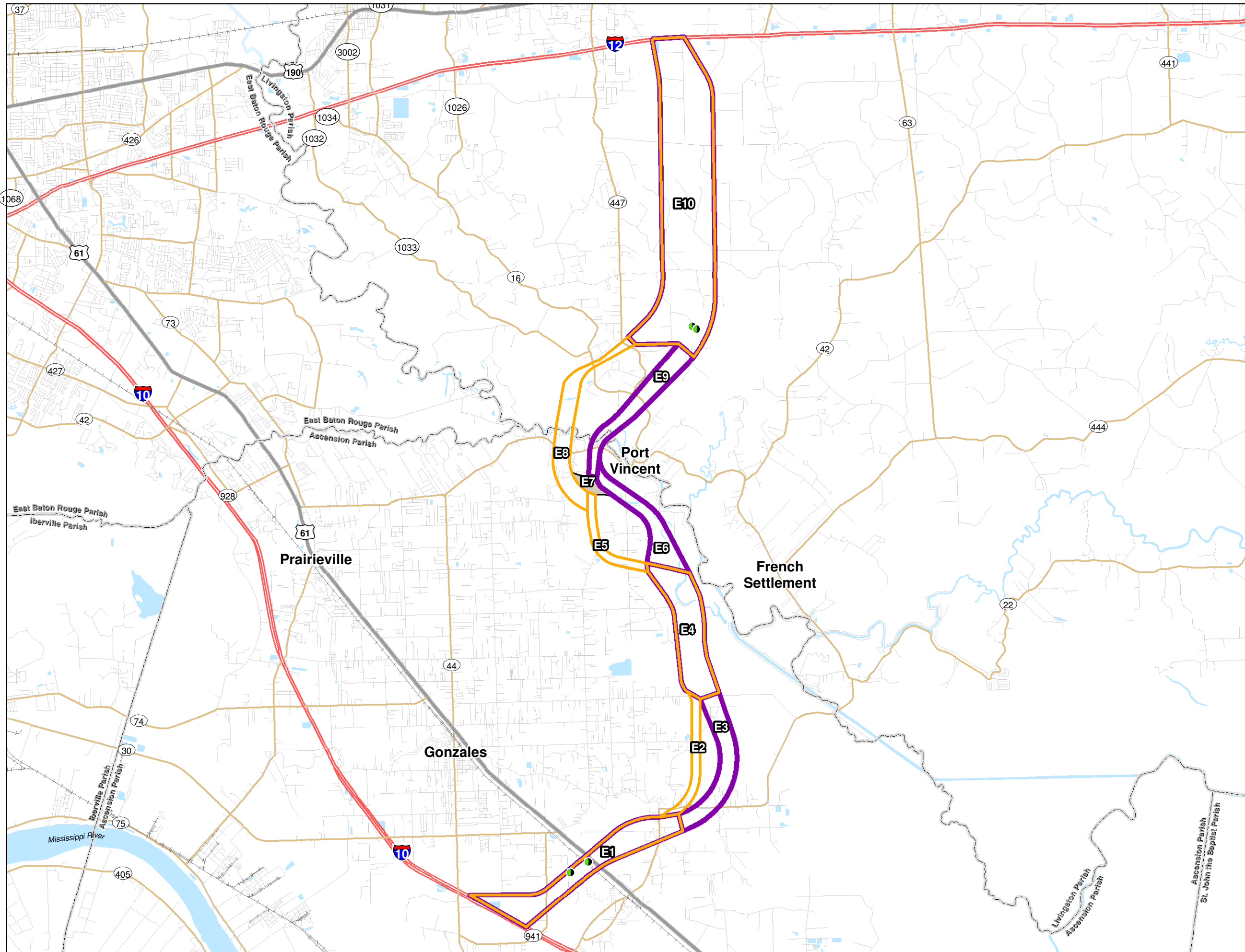


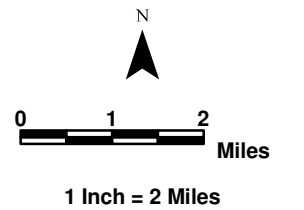
Exhibit 3-115
South Unit
Corridor Alternatives
SO and SR
Waste Sites and
Oil and Gas Wells



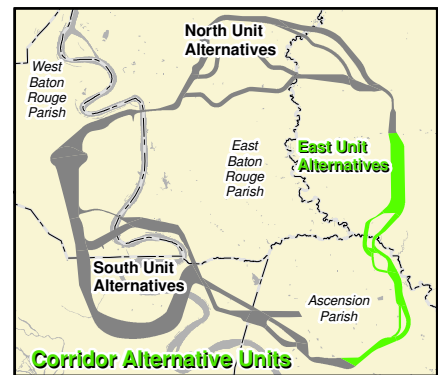


**Baton Rouge Loop
Tier 1 Final EIS**

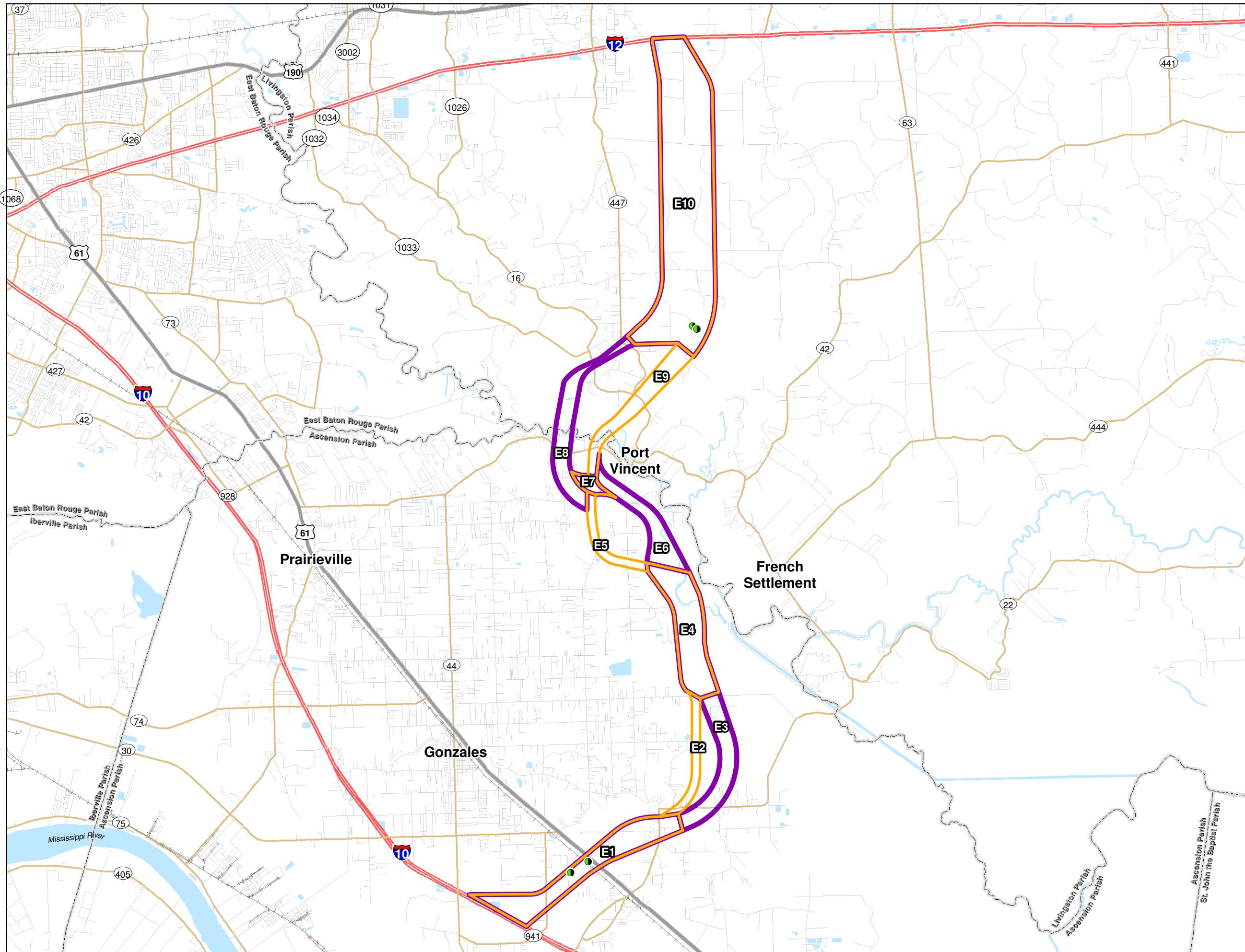
- Corridor Section Designation
- Alternative EA
- Alternative EH
- Shared Corridor Section
- Section Not Included in Alternatives
- Oil and Gas Wells
- Waterbodies



Note: No waste sites identified in East Unit Corridors.

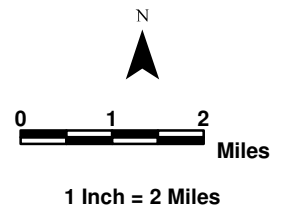


**Exhibit 3-116
East Unit
Corridor Alternatives
EA and EH
Waste Sites and
Oil and Gas Wells**

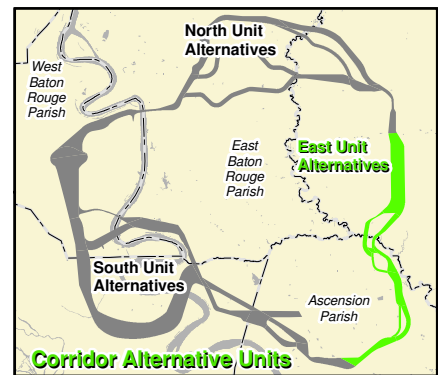


**Baton Rouge Loop
Tier 1 Final EIS**

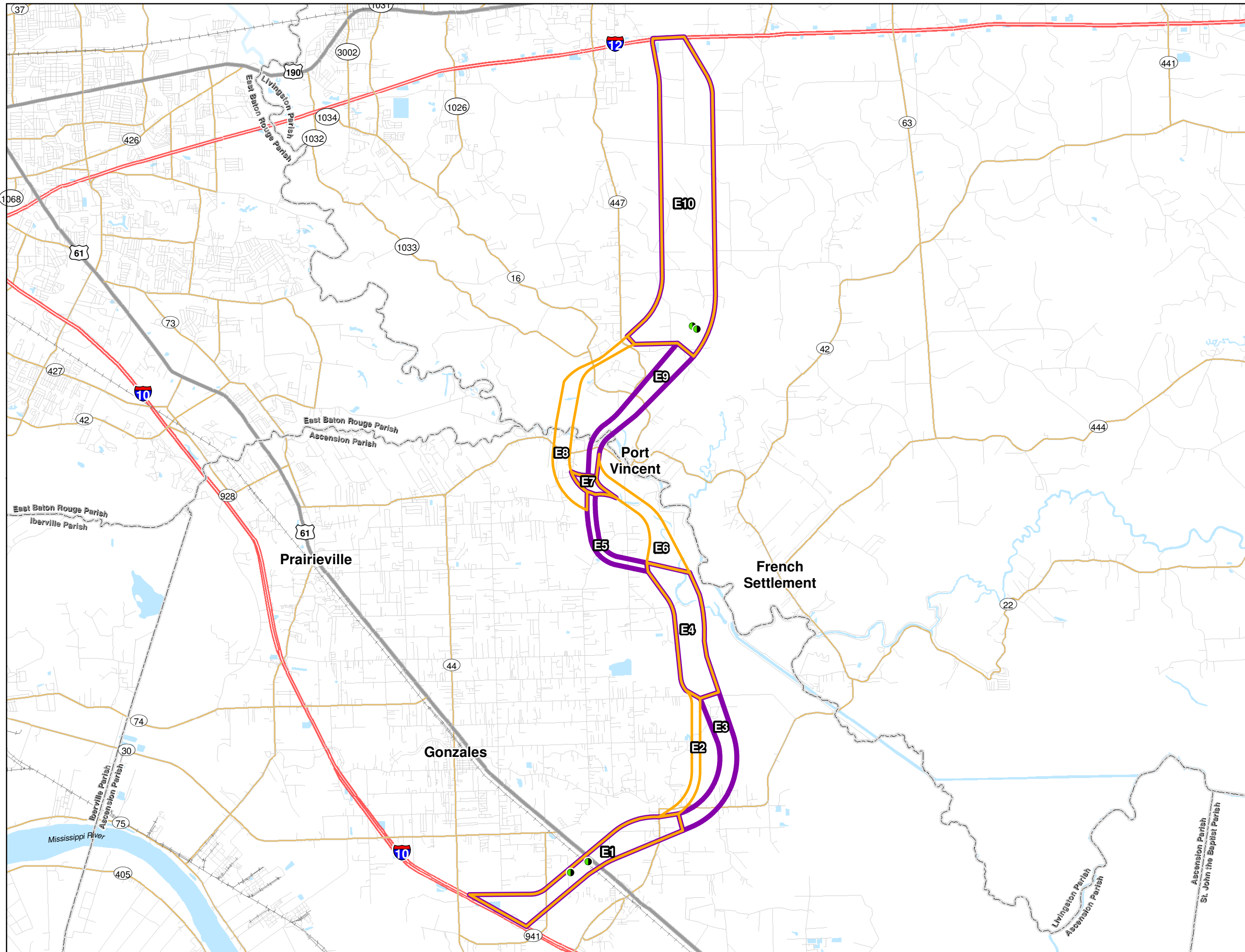
- Corridor Section Designation
- Alternative EB
- Alternative EG
- Shared Corridor Section
- Oil and Gas Wells
- Waterbodies



Note: No waste sites identified in East Unit Corridors.

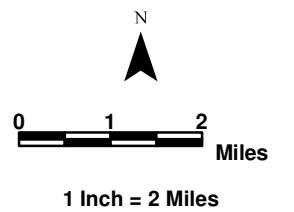


**Exhibit 3-117
East Unit
Corridor Alternatives
EB and EG
Waste Sites and
Oil and Gas Wells**

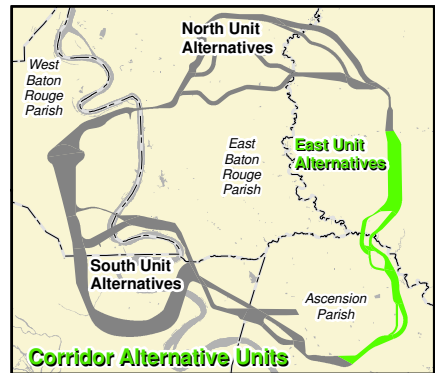


**Baton Rouge Loop
Tier 1 Final EIS**

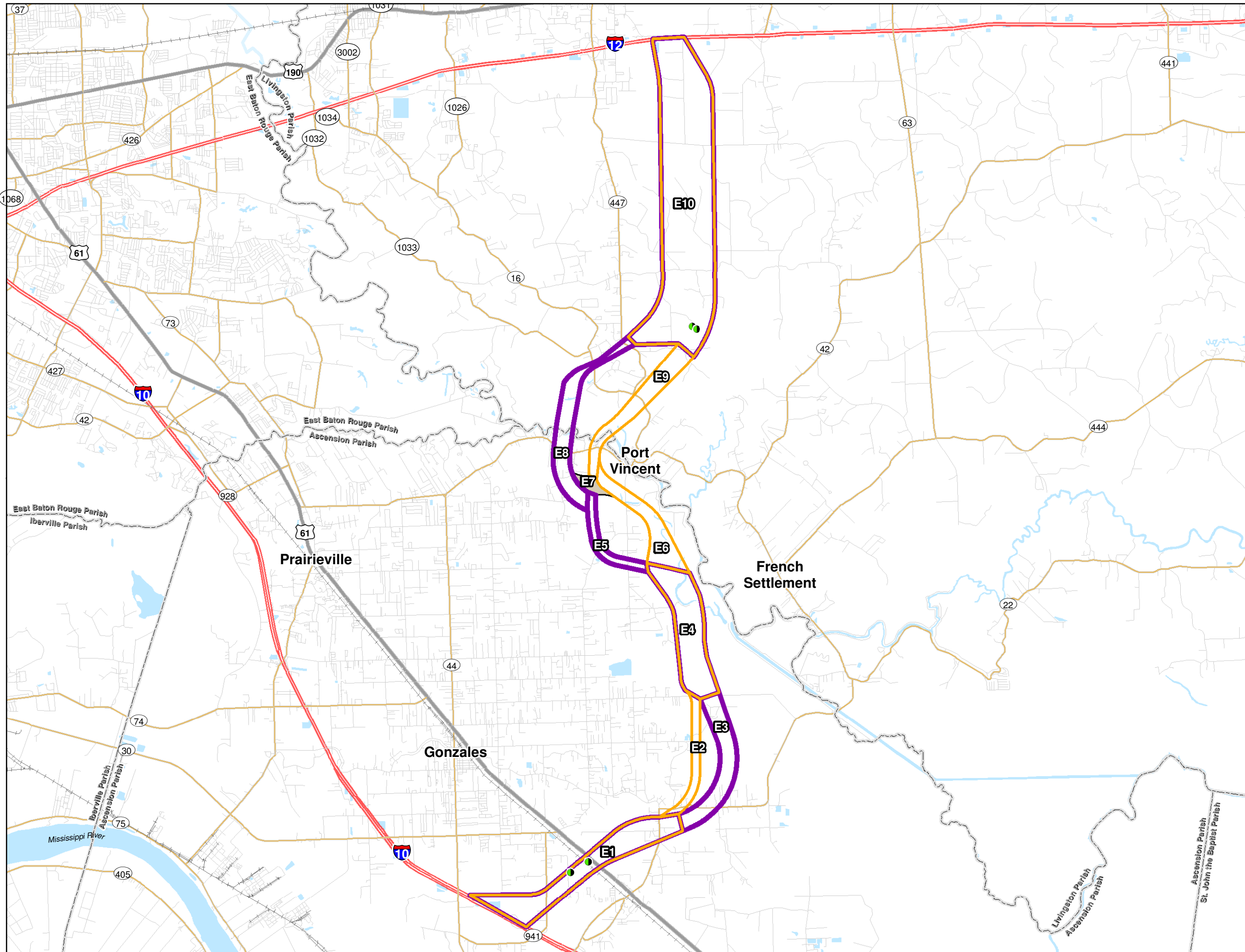
- Corridor Section Designation
- Alternative EC
- Alternative EF
- Shared Corridor Section
- Oil and Gas Wells
- Waterbodies



Note: No waste sites identified in East Unit Corridors.

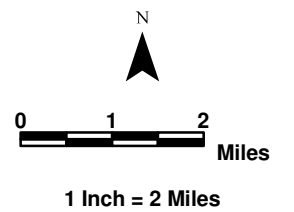


**Exhibit 3-118
East Unit
Corridor Alternatives
EC and EF
Waste Sites and
Oil and Gas Wells**

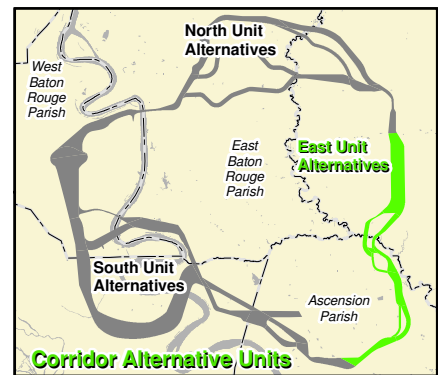


**Baton Rouge Loop
Tier 1 Final EIS**

- Corridor Section Designation
- Alternative ED
- Alternative EE
- Shared Corridor Section
- Section Not Included in Alternatives
- Oil and Gas Wells
- Waterbodies



Note: No waste sites identified in East Unit Corridors.

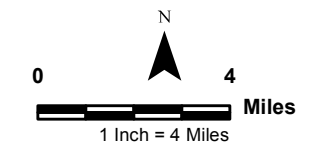


**Exhibit 3-119
East Unit
Corridor Alternatives
ED and EE
Waste Sites and
Oil and Gas Wells**



Baton Rouge Loop Tier 1 Final EIS

- CORRIDORS**
- Remaining North Unit Corridor Alternatives
 - Remaining South Unit Corridor Alternatives
 - Remaining East Unit Corridor Alternatives
 - Eliminated Corridor Sections/Alternatives
- Percent Poverty 2000 Block Group Data**
- < 10%
 - 10% to 15%
 - 15% to 25%
 - 25% to 50%
 - > 50%
- Interstate
US Highway
Major Road
Project Boundary
- Corridor Section Designation



Calculation:
Source: Census 2000 Block Group Data, Table SF3
Percent = Population with income in 1999
Below Poverty/Total Block Group Population*100
Data Source: US Census Bureau, 2000 Data, SF3

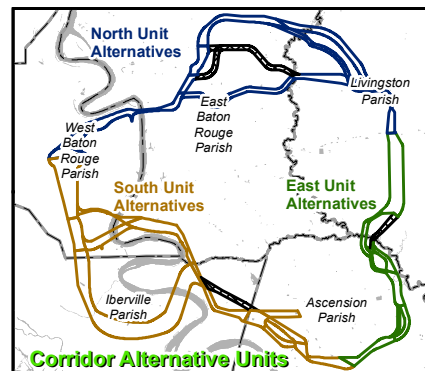
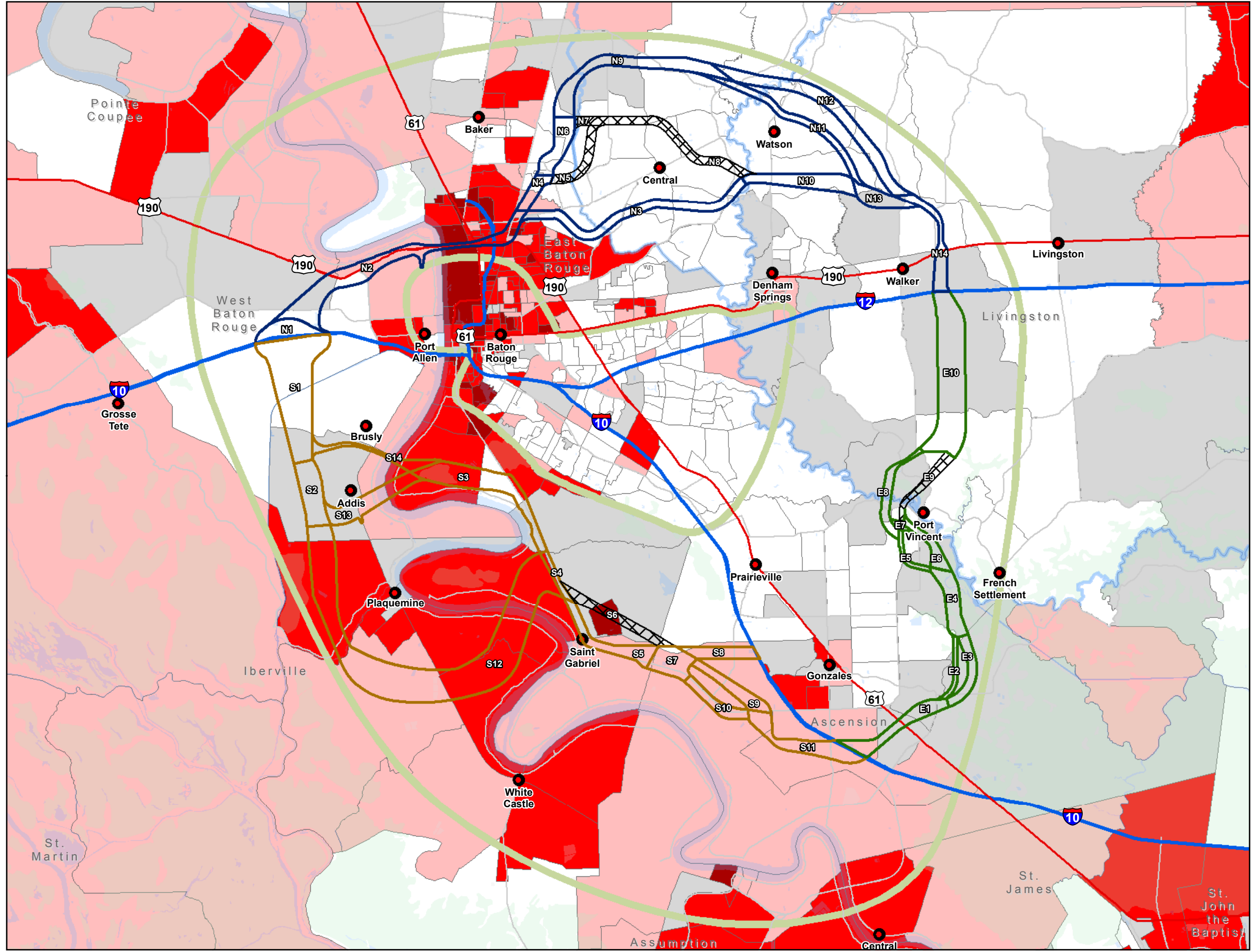


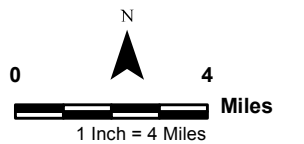
Exhibit 3-120
Census Block Group
Poverty Population Percent
Year 2000





Baton Rouge Loop Tier 1 Final EIS

- CORRIDORS**
- Remaining North Unit Corridor Alternatives
 - Remaining South Unit Corridor Alternatives
 - Remaining East Unit Corridor Alternatives
 - Eliminated Corridor Sections/Alternatives
 - Interstate
 - US Highway
 - Project Boundary
- Percent Minority - 2000 Block Data**
- < or = 5%
 - 5% to 25%
 - 25% to 50%
 - > 50%
- Corridor Section Designation**



Data Source: US Census Bureau, 2000 Data, SF3

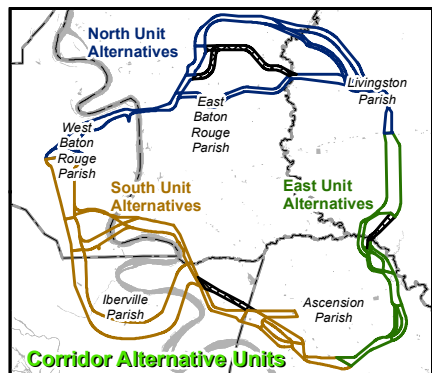
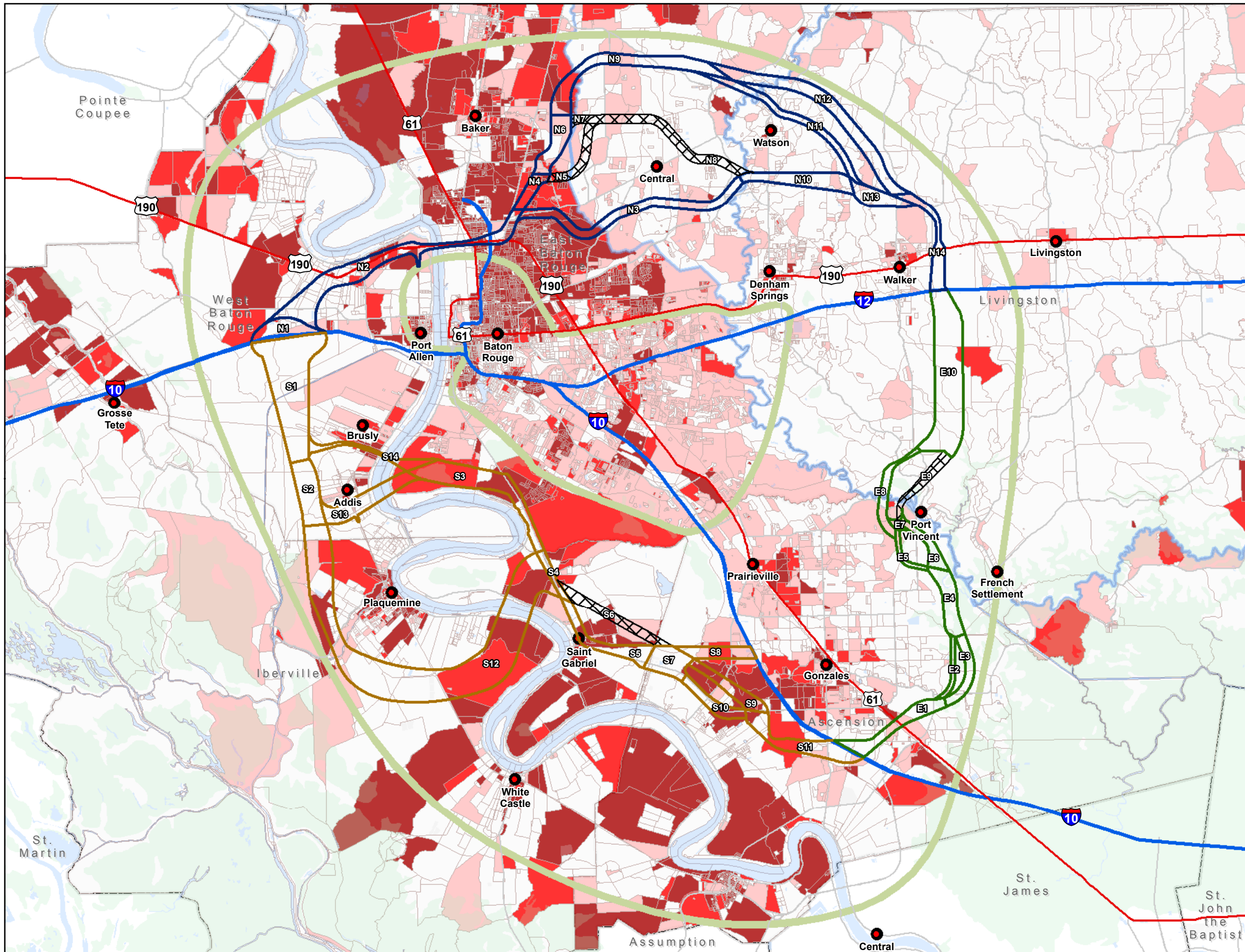


Exhibit 3-121
Census Block Minority
Population Percent
Year 2000





Baton Rouge Loop Tier 1 Final EIS

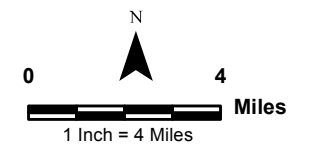
CORRIDORS

- Remaining North Unit Corridor Alternatives
- Remaining South Unit Corridor Alternatives
- Remaining East Unit Corridor Alternatives
- Eliminated Corridor Sections/Alternatives

Poverty Income Based on DHH Poverty Level of \$16,700 2000 Block Group Data

- Income Above Poverty Level
- < or = \$500 Below DHH Level
- \$500 to \$1,000 Below DHH Level
- >\$1,000 Below DHH Level
- Interstate
- US Highway
- Major Road
- Project Boundary

Corridor Section Designation



Calculation:
 Source: Census 2000 Block Group Data, Table SF3
 Poverty Income = Census 2000 Income for Individuals Older Than 15 Years - DHH \$16,700
 Data Source: US Census Bureau, 2000 Data, SF3

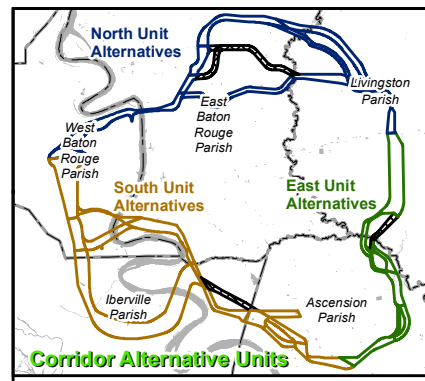
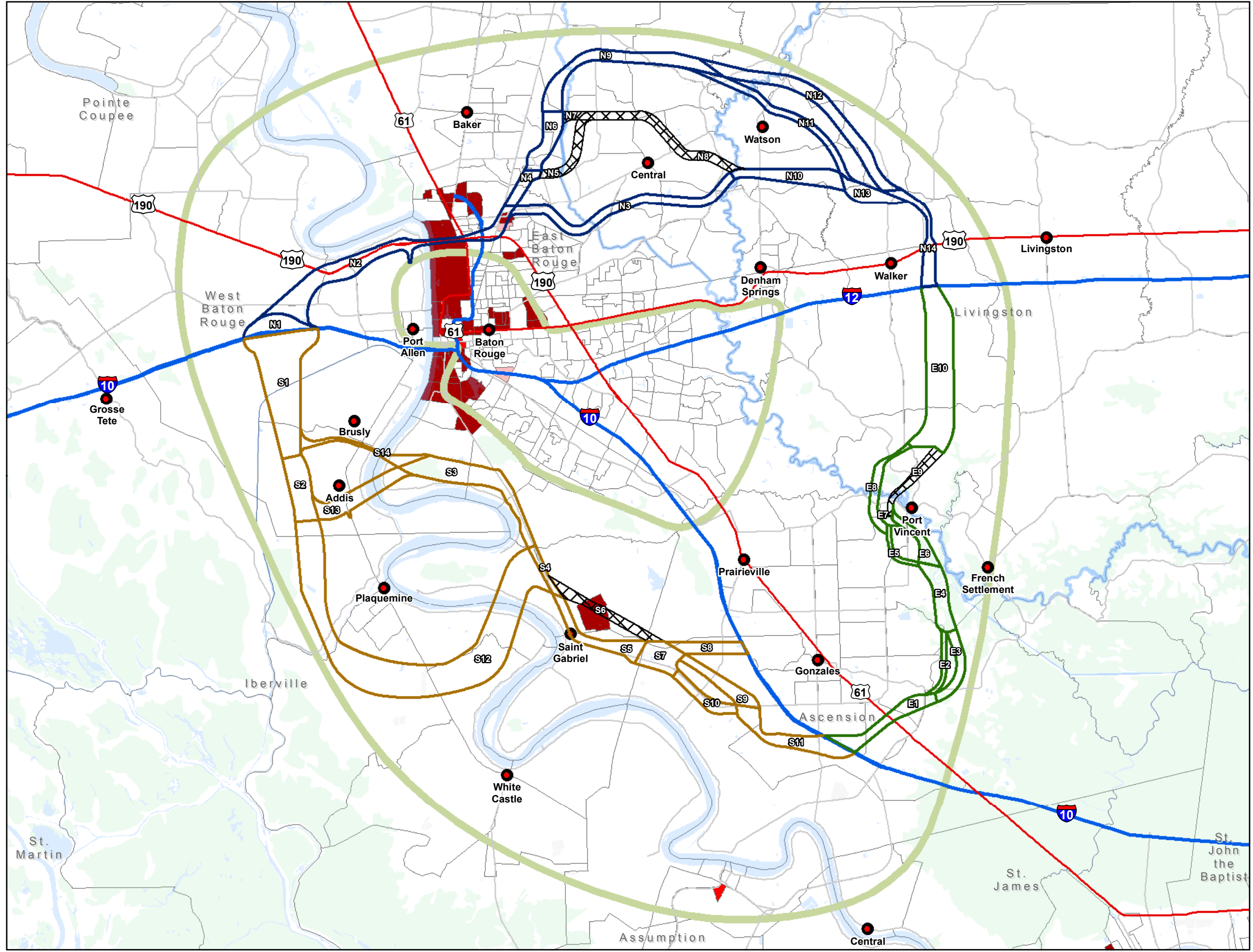


Exhibit 3-122
 Census Block Group Poverty Incomes Below DHH Income Level
 Year 2000